

Rampion 2 Wind Farm

Category 2: Plans

Tree Preservation Order and Hedgerow Plan


Date: August 2023
Revision A

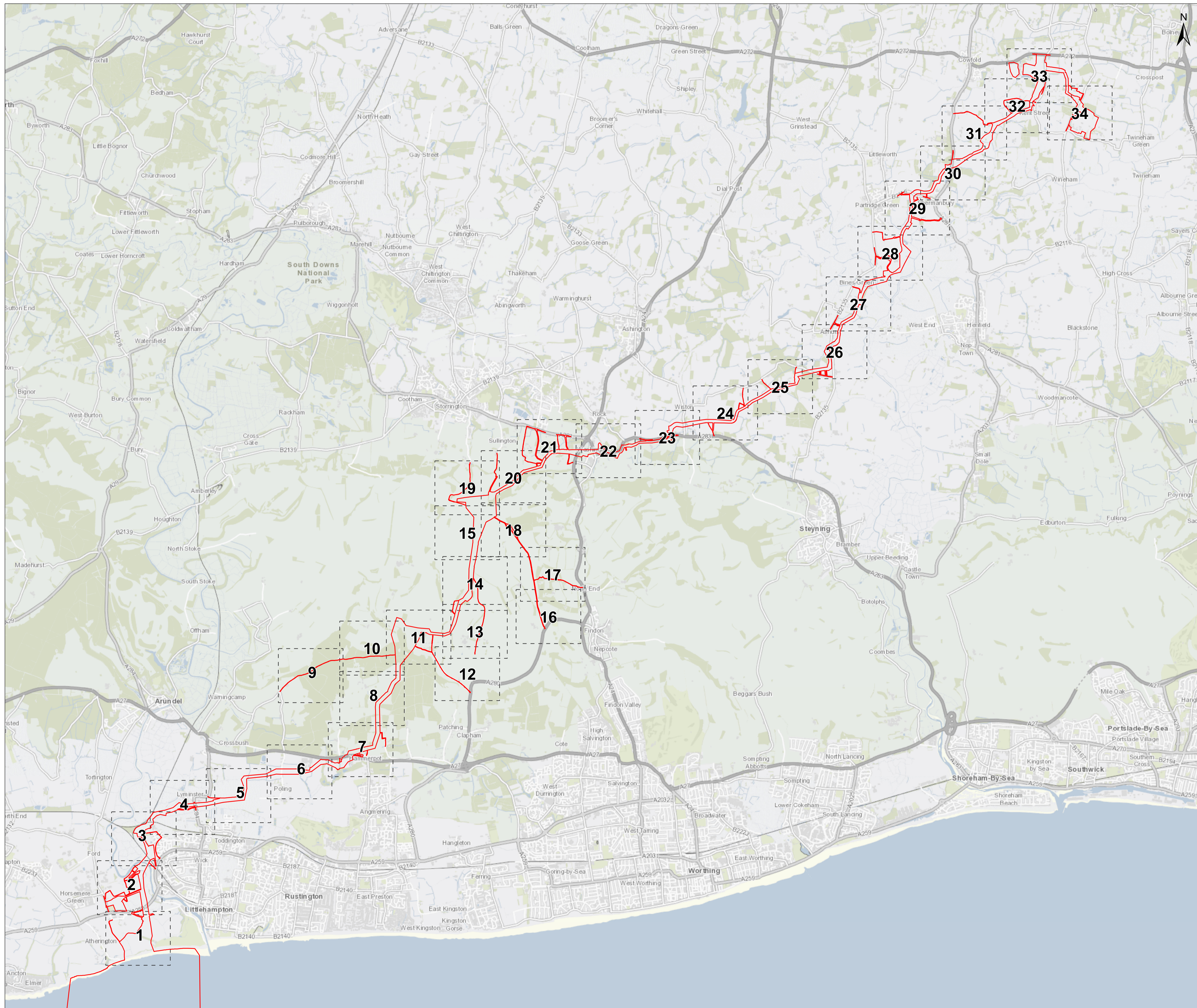
Document Reference: 2.6
Pursuant to: APFP Regulation 5 (2) (I)
Ecodoc number: 004866004-01



Document revisions

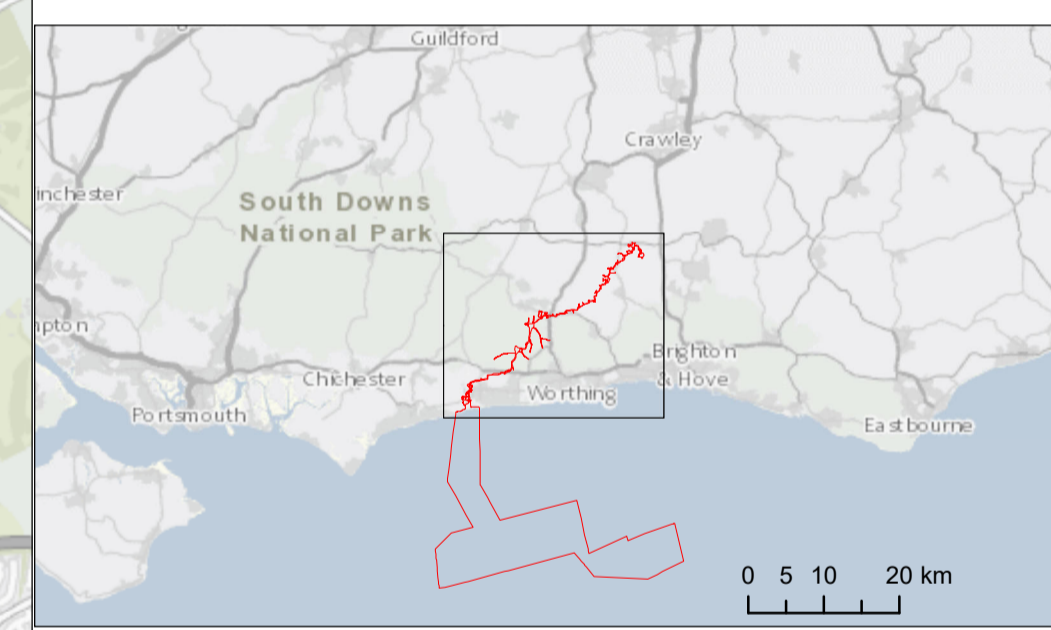
Revision	Date	Status/reason for issue	Author	Checked by	Approved by
A	04/08/2023	Final for DCO Application	WSP	RED	RED





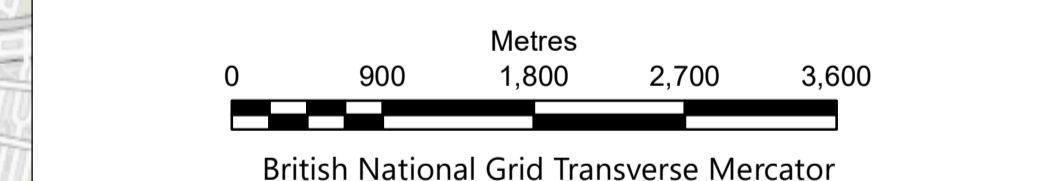
Key

- Development Consent Order Limits
- Sheet boundary



Due to scaling, some narrow areas (i.e. existing tracks) within the red line boundary may appear as a single/solid red line on the map.

Scale is 1:45,000 when printed at A1 (native page size)



Rampion Extension Development Limited

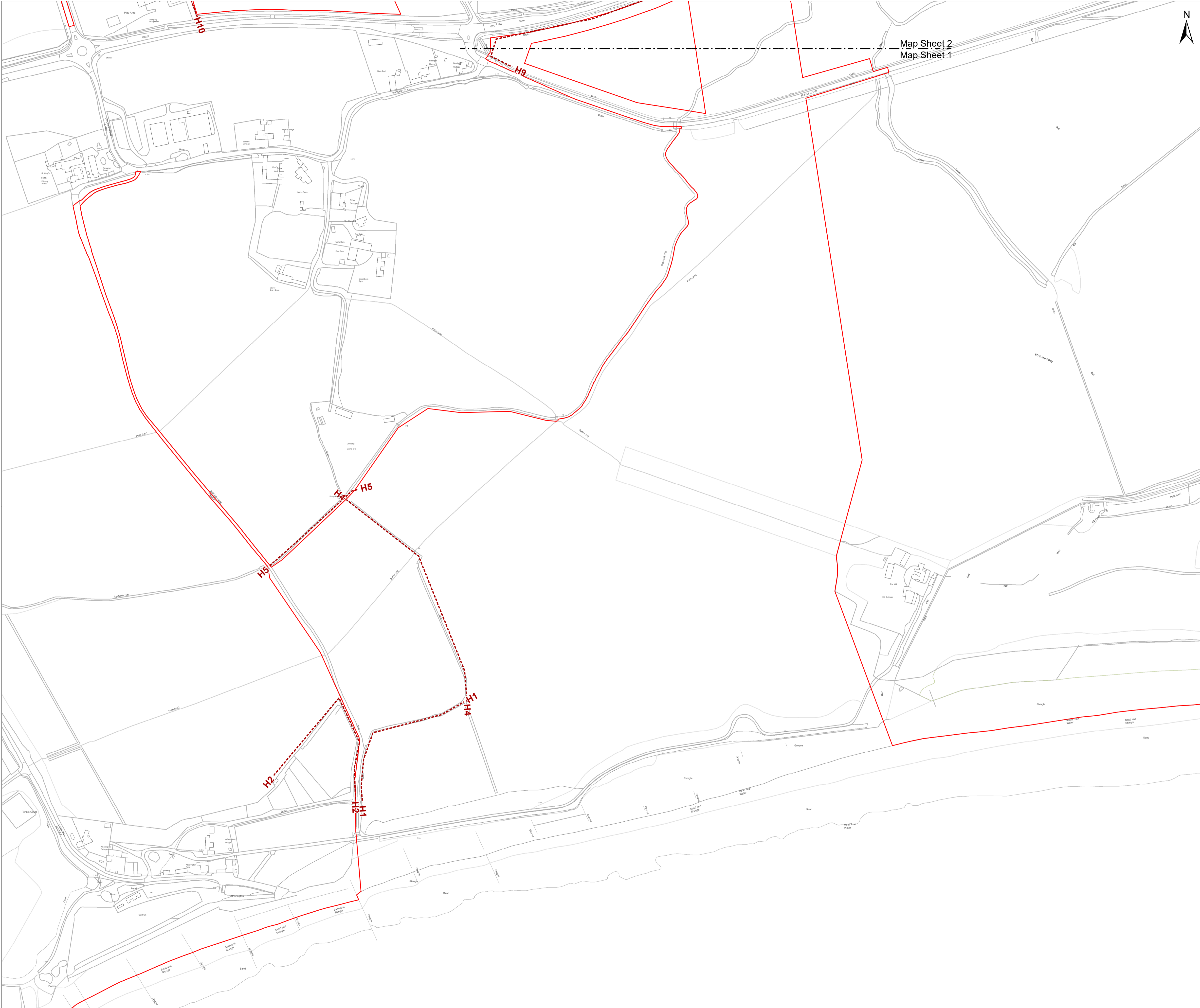


Rampion 2 Offshore Wind Farm
Tree Preservation Order and Hedgerow Plan
Sheet Overview

APFP Regulations: 5 (2) (l)
 Application Document Reference: 2.6

System Identifier: 42285-WSPE-ES-ON-FG-OO-7226_Overview	Version: 3.0
--	-----------------

Company: WSP	Drawn By: SUTET	Chk/Aprvd: KIRBA	Drawn Date: 01/08/2023	Status: FINAL
-----------------	--------------------	---------------------	---------------------------	------------------



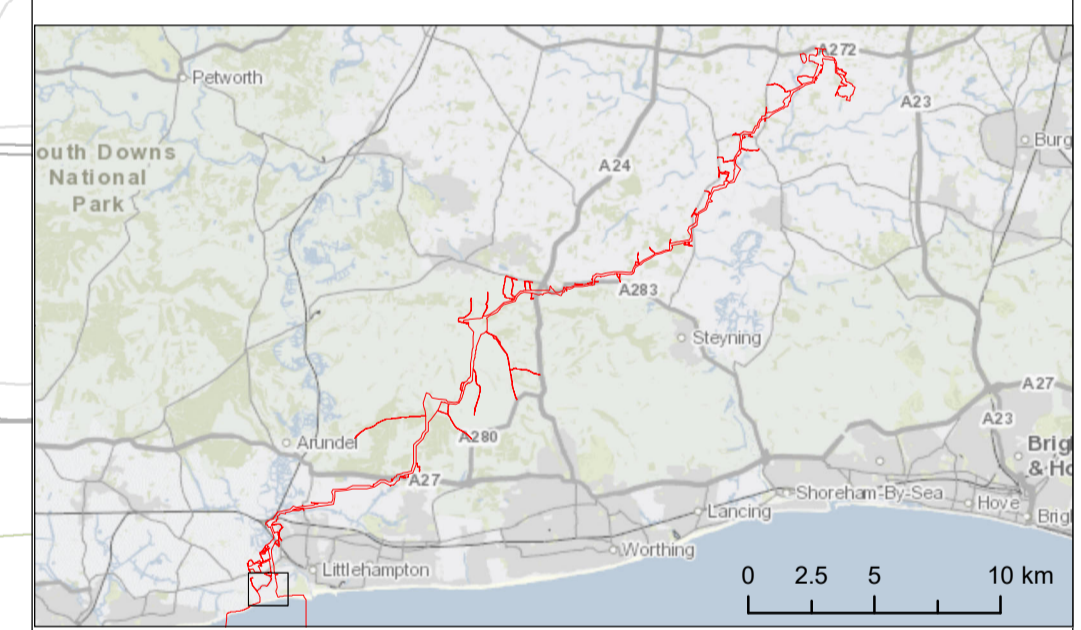
Key

- Development Consent Order Limits
- Hedgerow

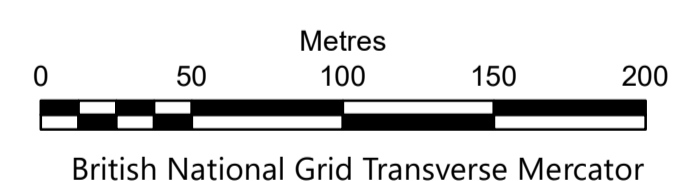
Hedgerows unaffected by the proposed development

- Hedgerow

NOTES:
 Hedgerow identifiers are shown at the start and end of each survey as recorded during field survey
 Tree lines and linear belts of scrub are not included within these plans as they do not meet the definition of being a hedgerow




Due to scaling, some narrow areas (i.e. existing tracks) within the red line boundary may appear as a single/solid red line on the map.
 Scale is 1:2,500 when printed at A1 (native page size)



British National Grid Transverse Mercator

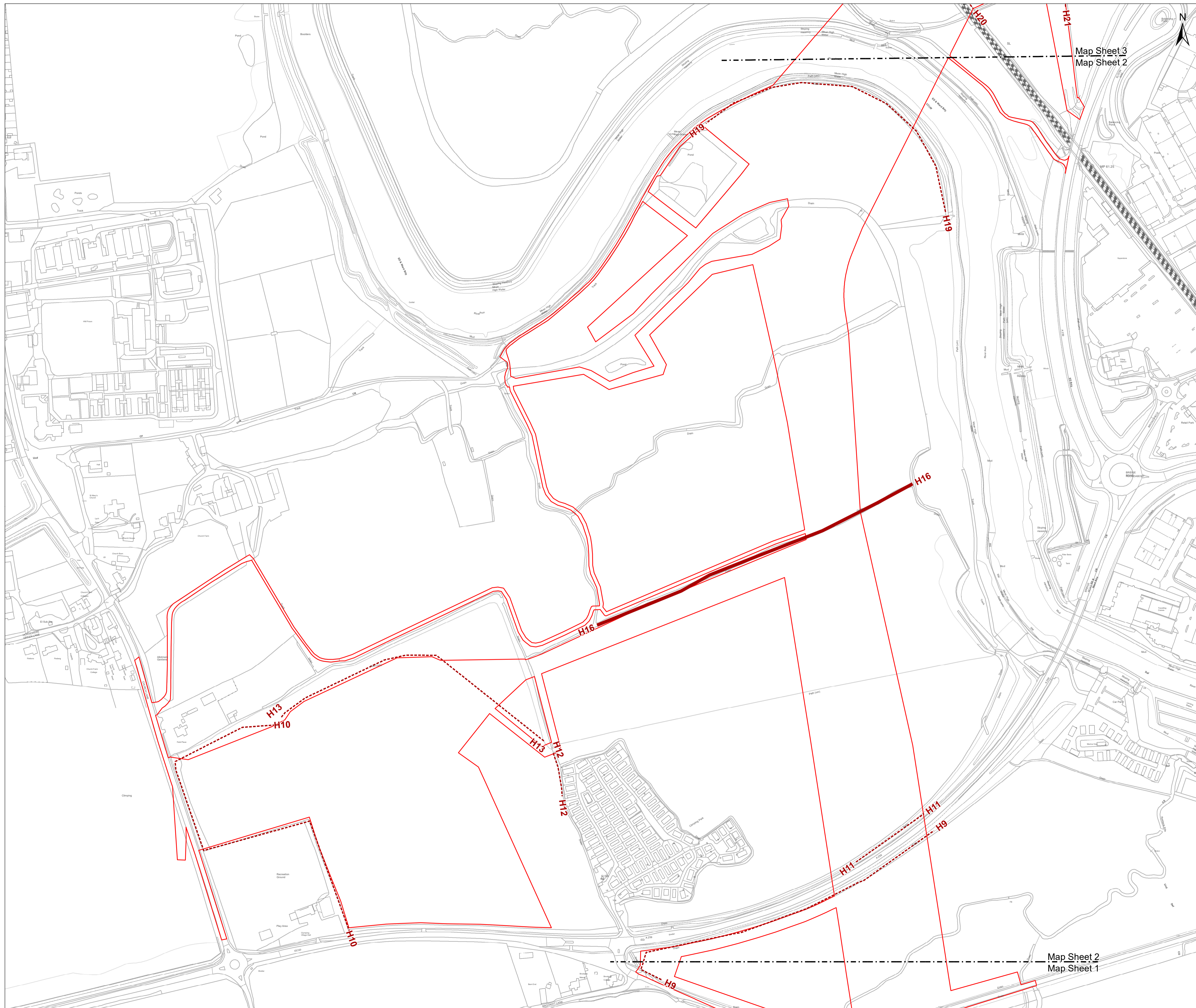
Rampion Extension Development Limited



Rampion 2 Offshore Wind Farm
Tree Preservation Order and Hedgerow Plan
Sheet 01

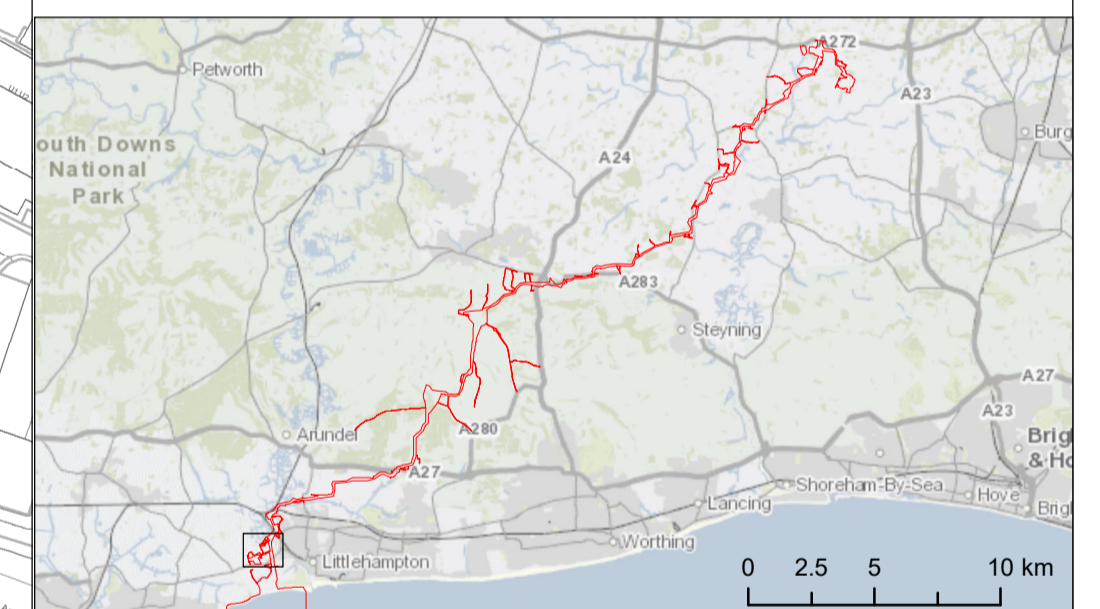
APFP Regulations: 5 (2) (l)
 Application Document Reference: 2.6

System Identifier: 42285-WSPE-ES-ON-FG-OO-7226_v5		Version: 3.0
Company: WSP	Drawn By: SUTET	Chk/Aprvd: KIRBA
Drawn Date: 31/07/2023	Status: FINAL	



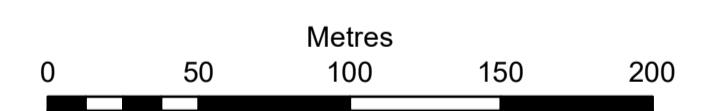
- Key**
- Development Consent Order Limits
 - Hedgerows unaffected by the proposed development**
 - Hedgerow
 - Hedgerows which may be removed within the Order Limits**
 - Hedgerow

NOTES:
 Hedgerow identifiers are shown at the start and end of each survey as recorded during field survey
 Tree lines and linear belts of scrub are not included within these plans as they do not meet the definition of being a hedgerow



Due to scaling, some narrow areas (i.e. existing tracks) within the red line boundary may appear as a single/solid red line on the map.

Scale is 1:2,500 when printed at A1 (native page size)



British National Grid Transverse Mercator

Rampion Extension Development Limited

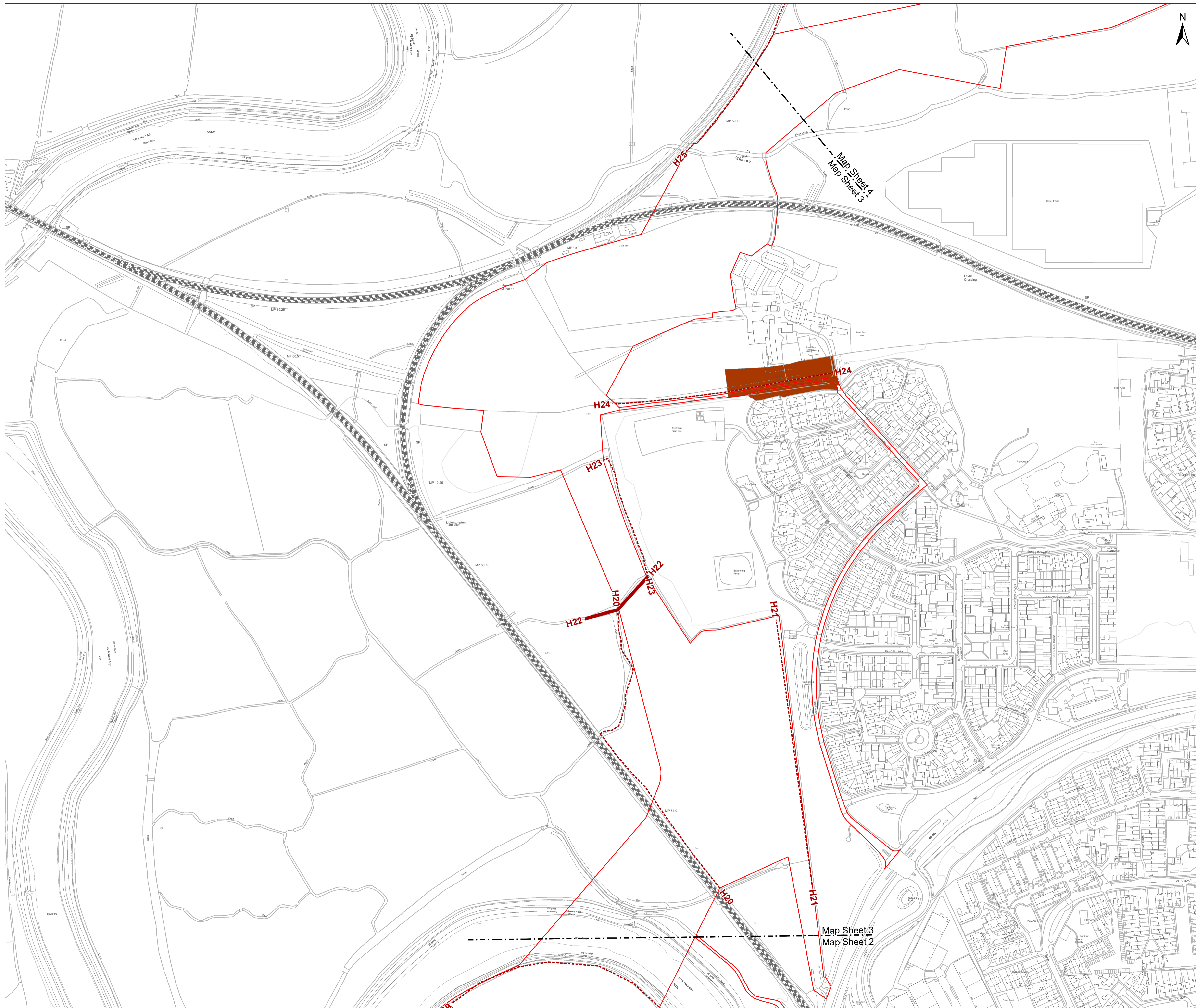


Rampion 2 Offshore Wind Farm
 Tree Preservation Order and Hedgerow Plan
 Sheet 02

APFP Regulations: 5 (2) (l)
 Application Document Reference: 2.6

System Identifier: 42285-WSPE-ES-ON-FG-OO-7226_v5	Version: 3.0
--	-----------------

Company: WSP	Drawn By: SUTET	Chk/Aprvd: KIRBA	Drawn Date: 31/07/2023	Status: FINAL
-----------------	--------------------	---------------------	---------------------------	------------------



Contains OS data © Crown Copyright and database right 2020 0100031673

Key

- Development Consent Order Limits
- Tree Preservation Order (Arun District Council)

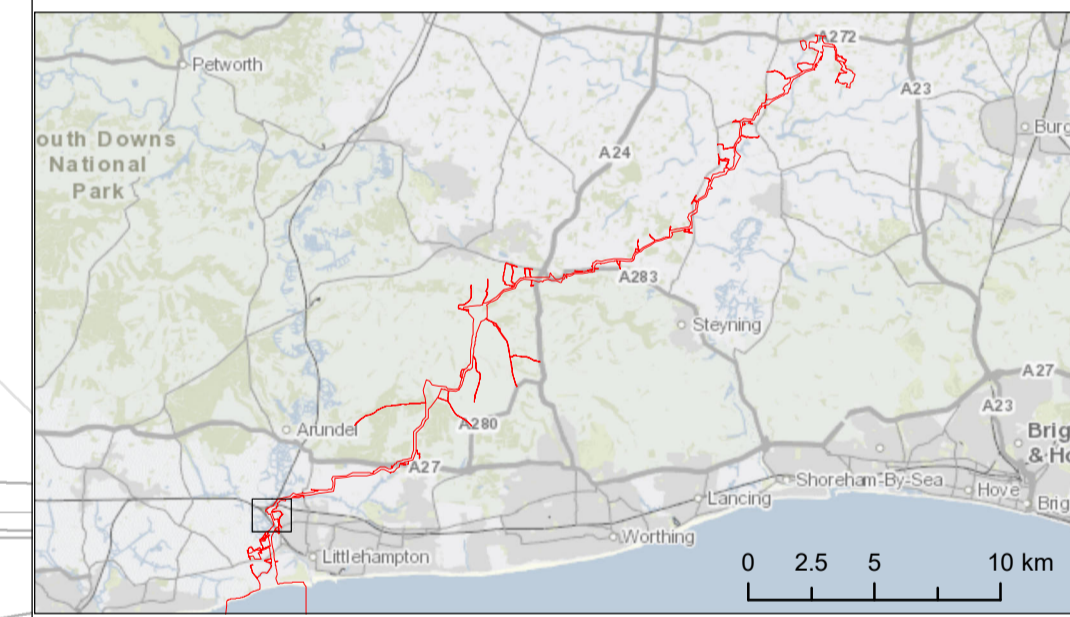
Hedgerows unaffected by the proposed development

- Hedgerow

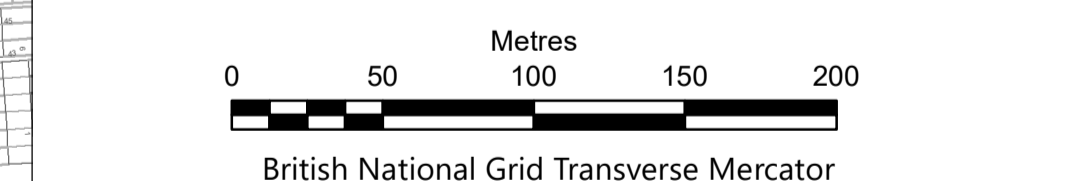
Hedgerows which may be removed within the Order Limits

- Hedgerow

NOTES:
 Hedgerow identifiers are shown at the start and end of each survey as recorded during field survey
 Tree lines and linear belts of scrub are not included within these plans as they do not meet the definition of being a hedgerow



Due to scaling, some narrow areas (i.e. existing tracks) within the red line boundary may appear as a single/solid red line on the map.
 Scale is 1:2,500 when printed at A1 (native page size)



Rampion Extension Development Limited

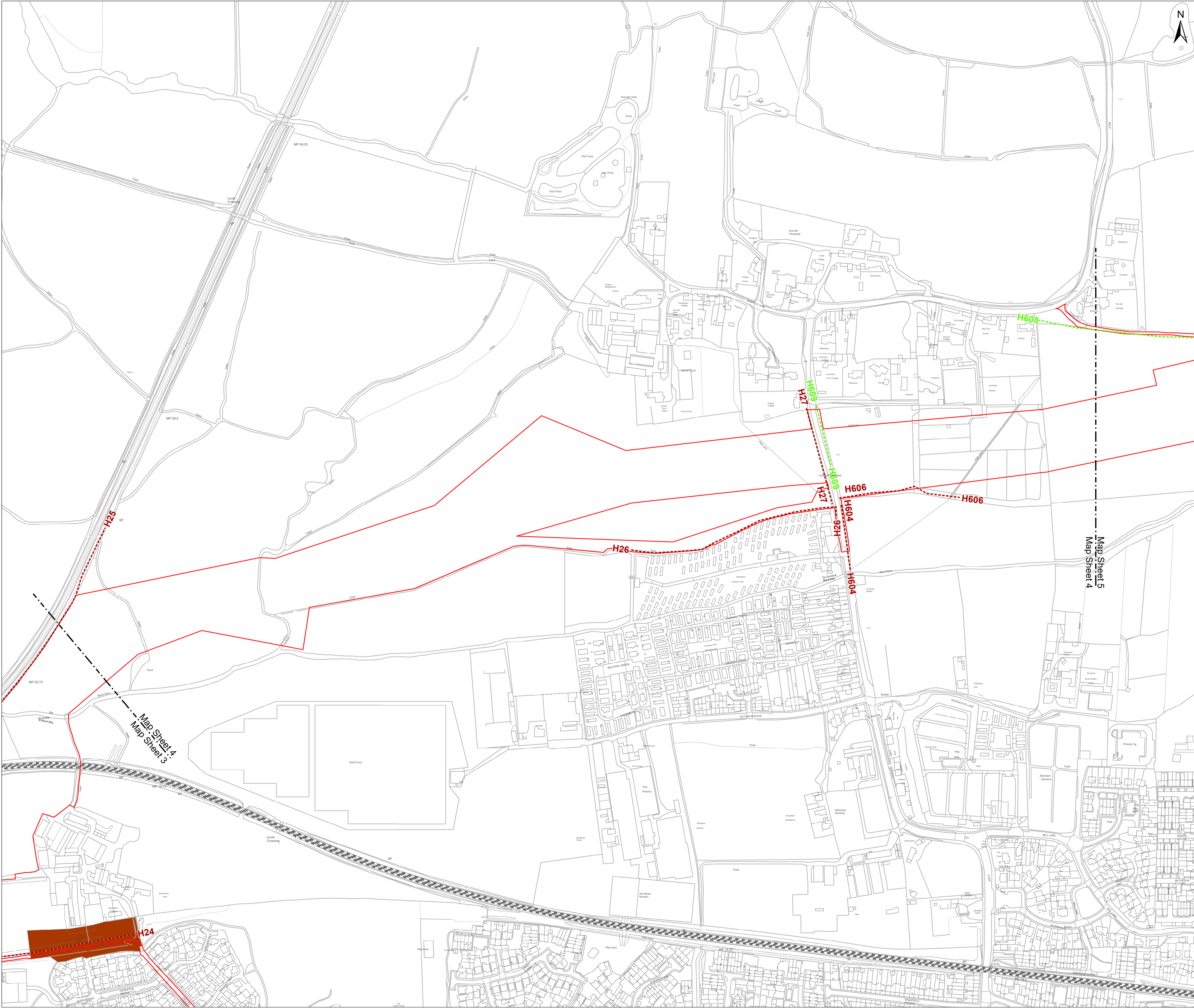


Rampion 2 Offshore Wind Farm
Tree Preservation Order and Hedgerow Plan
Sheet 03

APFP Regulations: 5 (2) (l)
 Application Document Reference: 2.6

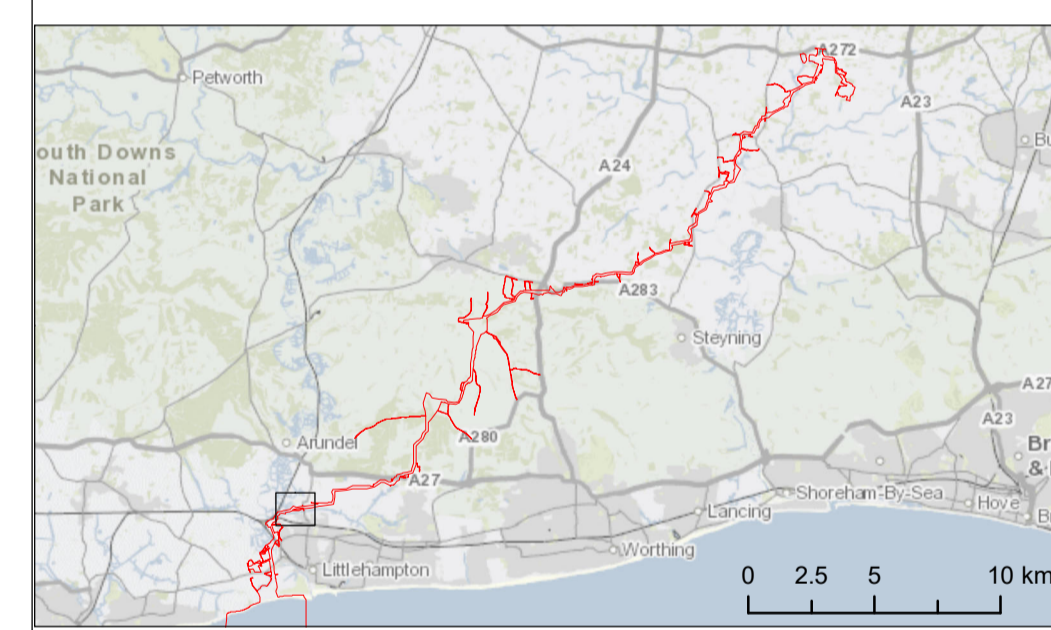
System Identifier: 42285-WSPE-ES-ON-FG-OO-7226_v5	Version: 3.0
--	-----------------

Company: WSP	Drawn By: SUTET	Chk/Prvd: KIRBA	Drawn Date: 31/07/2023	Status: FINAL
-----------------	--------------------	--------------------	---------------------------	------------------

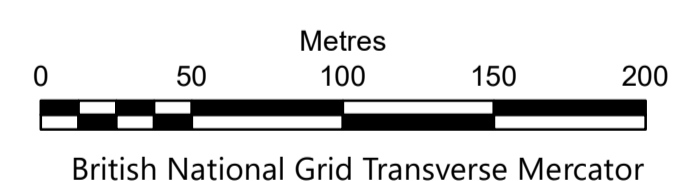


- Key**
- Development Consent Order Limits
 - Tree Preservation Order (Arun District Council)
- Hedgerows unaffected by the proposed development**
- Potentially Important
 - Hedgerow

NOTES:
 Hedgerow identifiers are shown at the start and end of each survey as recorded during field survey
 Tree lines and linear belts of scrub are not included within these plans as they do not meet the definition of being a hedgerow



Due to scaling, some narrow areas (i.e. existing tracks) within the red line boundary may appear as a single/solid red line on the map.
 Scale is 1:2,500 when printed at A1 (native page size)



British National Grid Transverse Mercator

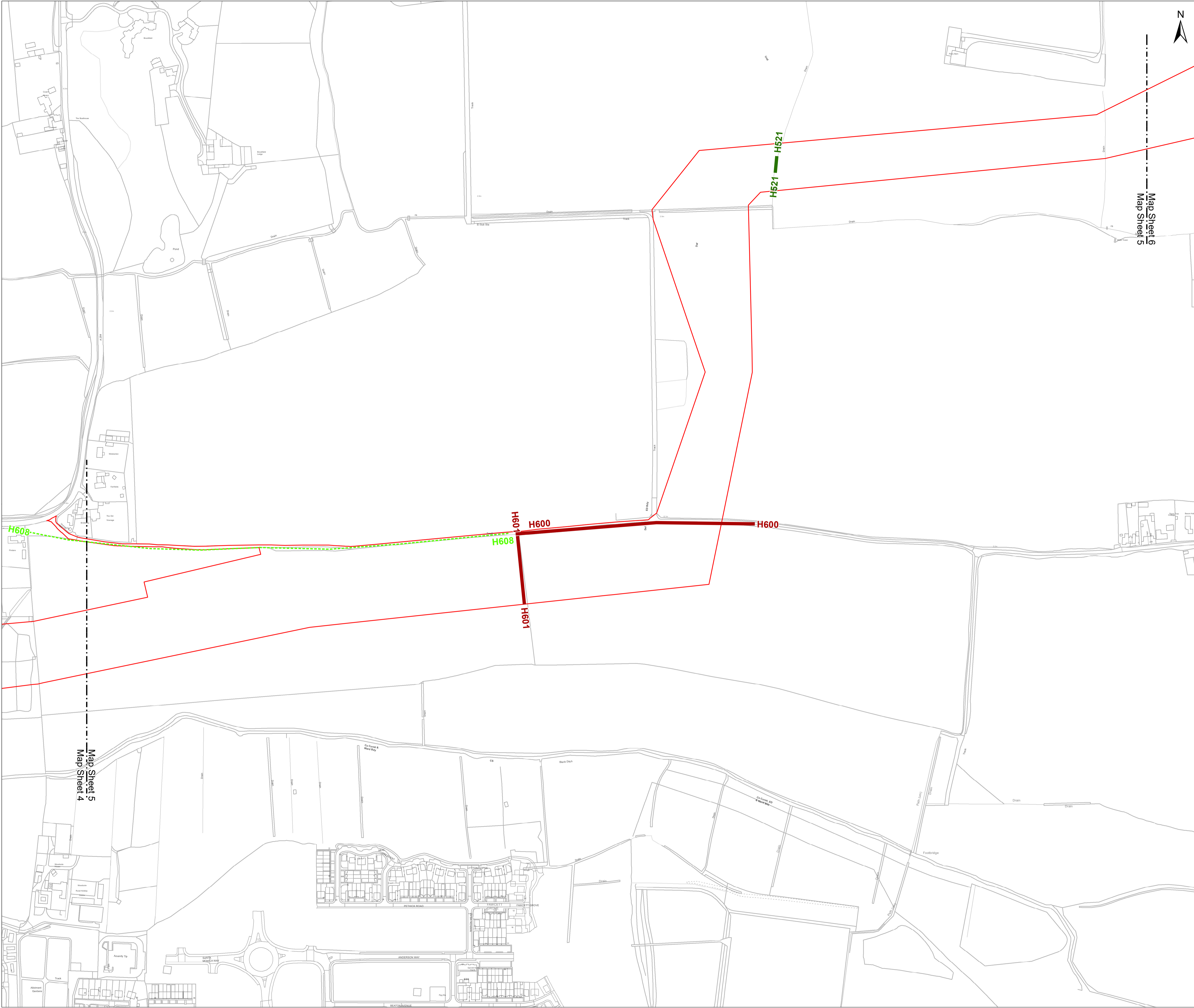


Rampion 2 Offshore Wind Farm
 Tree Preservation Order and Hedgerow Plan
 Sheet 04

APFP Regulations: 5 (2) (l)
 Application Document Reference: 2.6

System Identifier: 42285-WSPE-ES-ON-FG-OO-7226_v5	Version: 3.0
--	-----------------

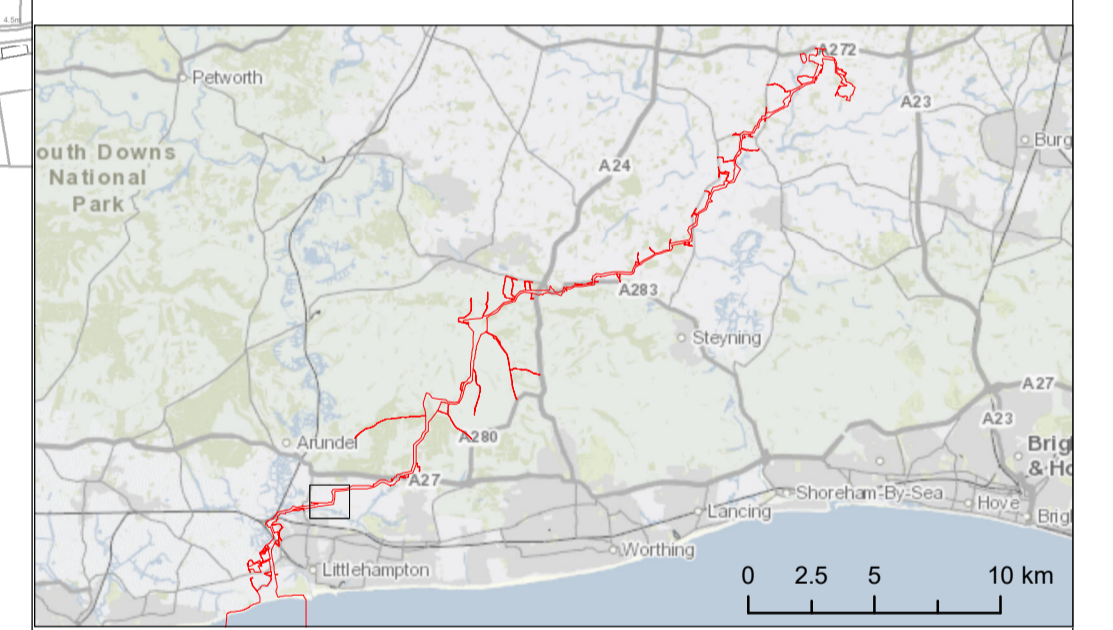
Company: WSP	Drawn By: SUTET	Chk/Aprvd: KIRBA	Drawn Date: 31/07/2023	Status: FINAL
-----------------	--------------------	---------------------	---------------------------	------------------



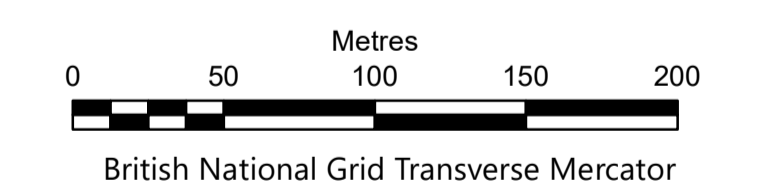
Key

- Development Consent Order Limits
- Hedgerows unaffected by the proposed development**
- Potentially Important
- Hedgerows which may be removed within the Order Limits**
- Important
- Hedgerow

NOTES:
 Hedgerow identifiers are shown at the start and end of each survey as recorded during field survey
 Tree lines and linear belts of scrub are not included within these plans as they do not meet the definition of being a hedgerow



Due to scaling, some narrow areas (i.e. existing tracks) within the red line boundary may appear as a single/solid red line on the map.
 Scale is 1:2,500 when printed at A1 (native page size)



Rampion Extension Development Limited

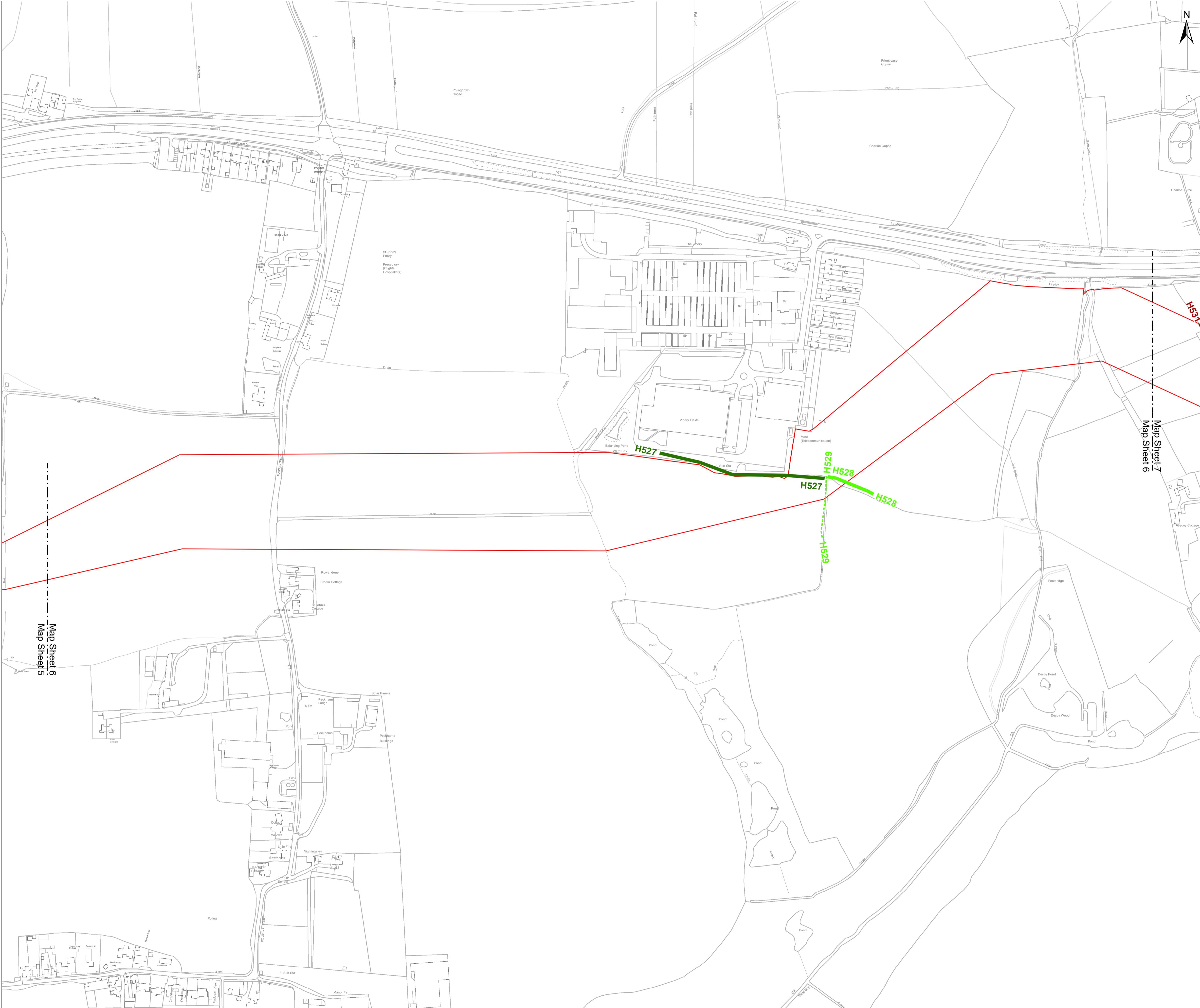


Rampion 2 Offshore Wind Farm
Tree Preservation Order and Hedgerow Plan
Sheet 05

APFP Regulations: 5 (2) (l)
 Application Document Reference: 2.6

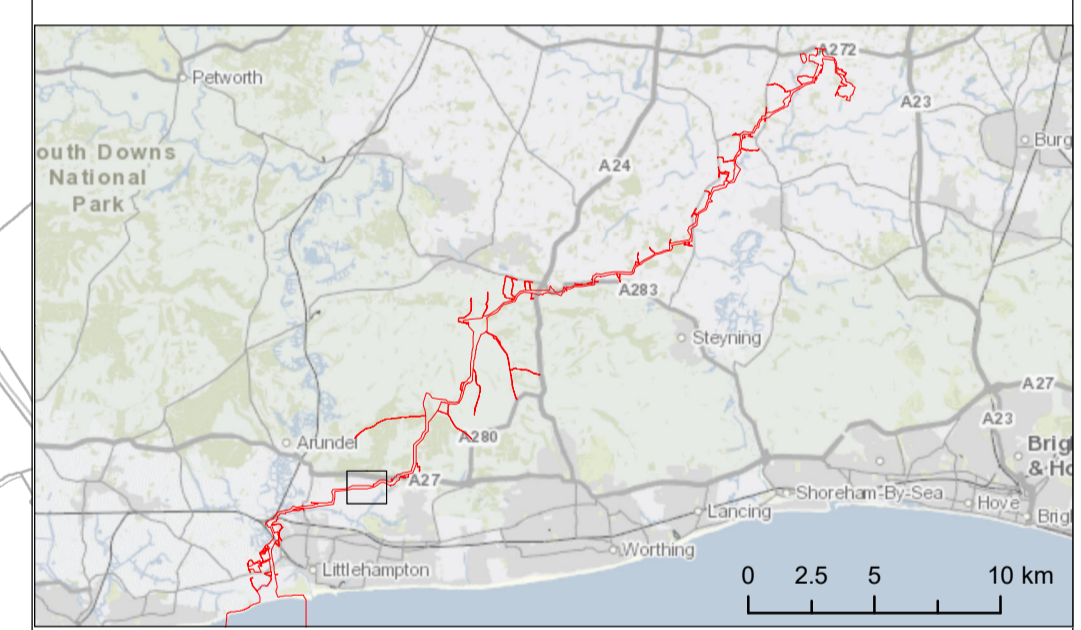
System Identifier: 42285-WSPE-ES-ON-FG-OO-7226_v5	Version: 3.0
--	-----------------

Company: WSP	Drawn By: SUTET	Chk/Aprvd: KIRBA	Drawn Date: 31/07/2023	Status: FINAL
-----------------	--------------------	---------------------	---------------------------	------------------

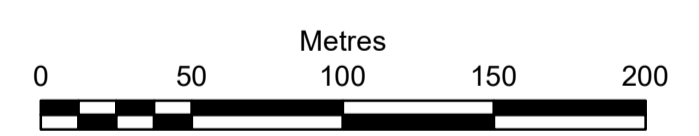


- Key**
- Development Consent Order Limits
 - Hedgerows unaffected by the proposed development**
 - Potentially Important
 - Hedgerows which may be removed within the Order Limits**
 - Important
 - Potentially Important
 - Hedgerow

NOTES:
 Hedgerow identifiers are shown at the start and end of each survey as recorded during field survey
 Tree lines and linear belts of scrub are not included within these plans as they do not meet the definition of being a hedgerow



Due to scaling, some narrow areas (i.e. existing tracks) within the red line boundary may appear as a single/solid red line on the map.
 Scale is 1:2,500 when printed at A1 (native page size)



British National Grid Transverse Mercator

Rampion Extension Development Limited

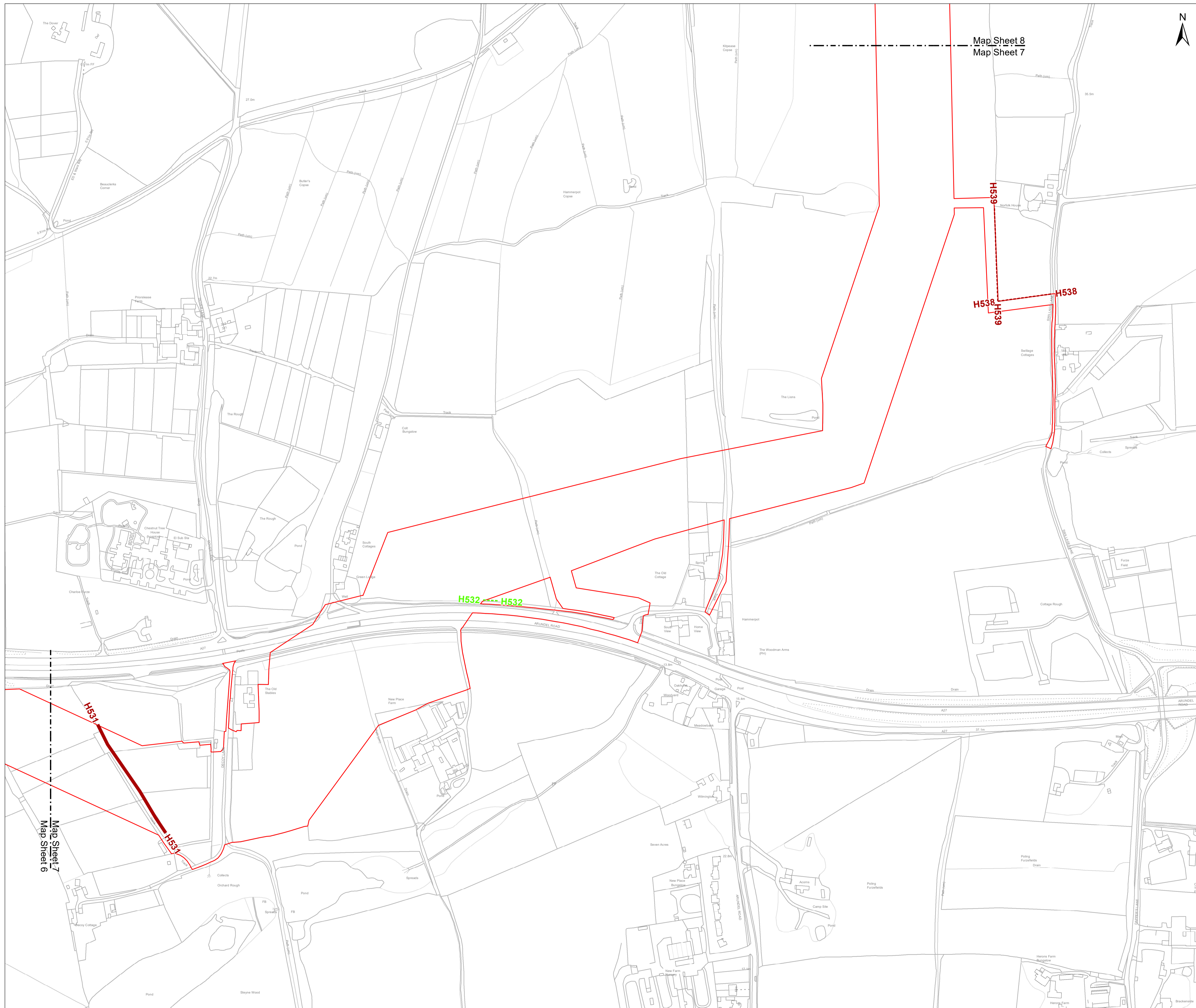


Rampion 2 Offshore Wind Farm
 Tree Preservation Order and Hedgerow Plan
 Sheet 06

APFP Regulations: 5 (2) (l)
 Application Document Reference: 2.6

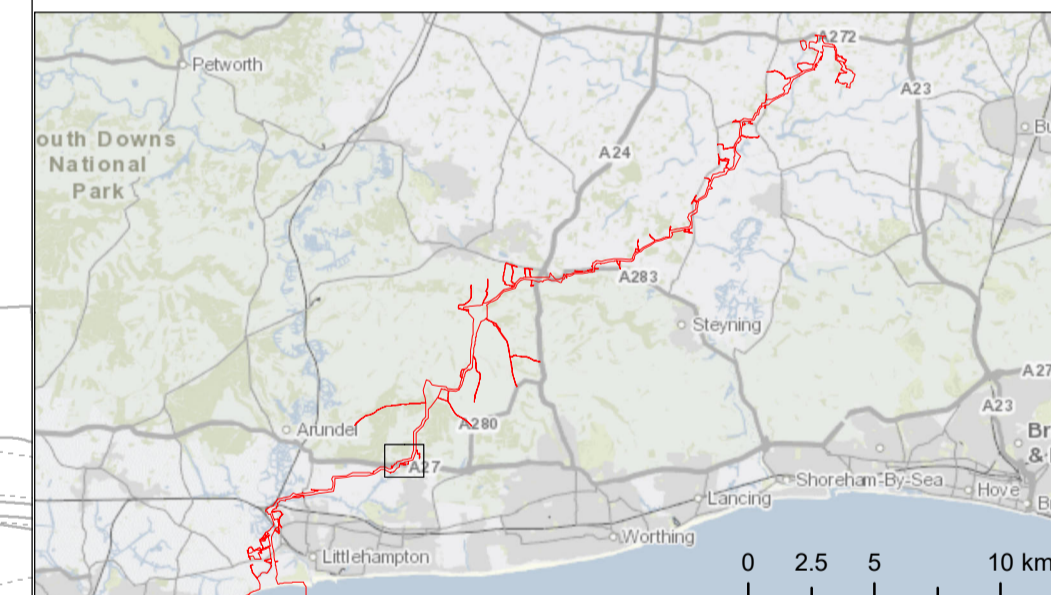
System Identifier: 42285-WSPE-ES-ON-FG-OO-7226_v5	Version: 3.0
--	-----------------

Company: WSP	Drawn By: SUTET	Chk/Aprvd: KIRBA	Drawn Date: 31/07/2023	Status: FINAL
-----------------	--------------------	---------------------	---------------------------	------------------

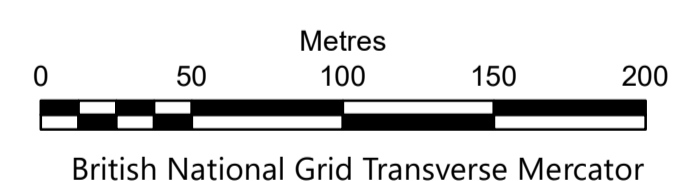


- Key**
- Development Consent Order Limits
 - Hedgerows unaffected by the proposed development**
 - Potentially Important
 - Hedgerow
 - Hedgerows which may be removed within the Order Limits**
 - Hedgerow

NOTES:
 Hedgerow identifiers are shown at the start and end of each survey as recorded during field survey
 Tree lines and linear belts of scrub are not included within these plans as they do not meet the definition of being a hedgerow



Due to scaling, some narrow areas (i.e. existing tracks) within the red line boundary may appear as a single/solid red line on the map.
 Scale is 1:2,500 when printed at A1 (native page size)



British National Grid Transverse Mercator
 Rampion Extension Development Limited



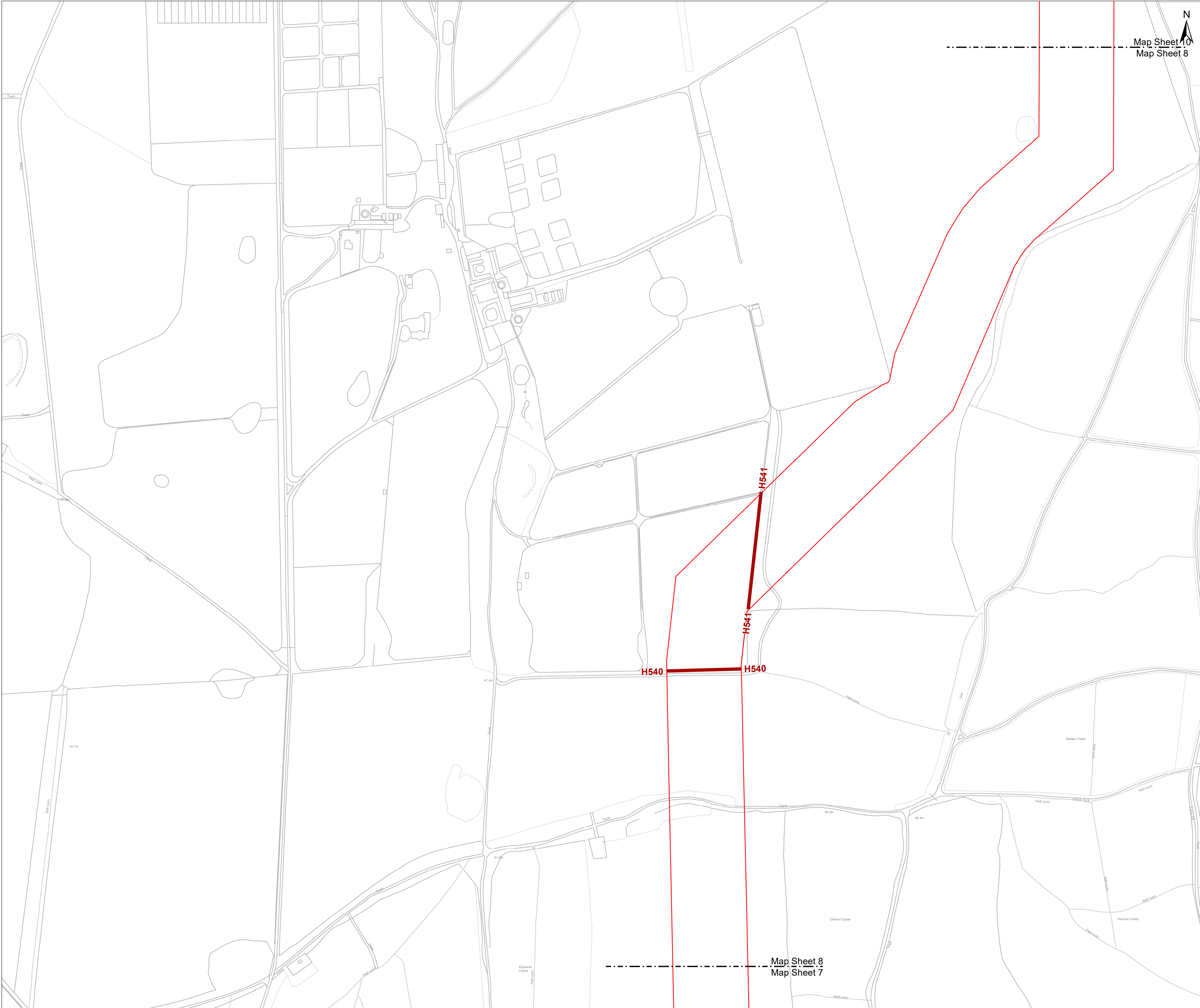
Rampion 2 Offshore Wind Farm
Tree Preservation Order and Hedgerow Plan
Sheet 07

APFP Regulations: 5 (2) (l)
 Application Document Reference: 2.6

System Identifier: 42285-WSPE-ES-ON-FG-OO-7226_v5	Version: 3.0
--	-----------------

Company: WSP	Drawn By: SUTET	Chk/Aprvd: KIRBA	Drawn Date: 31/07/2023	Status: FINAL
-----------------	--------------------	---------------------	---------------------------	------------------

Map Sheet 6
 Map Sheet 7
 Map Sheet 8



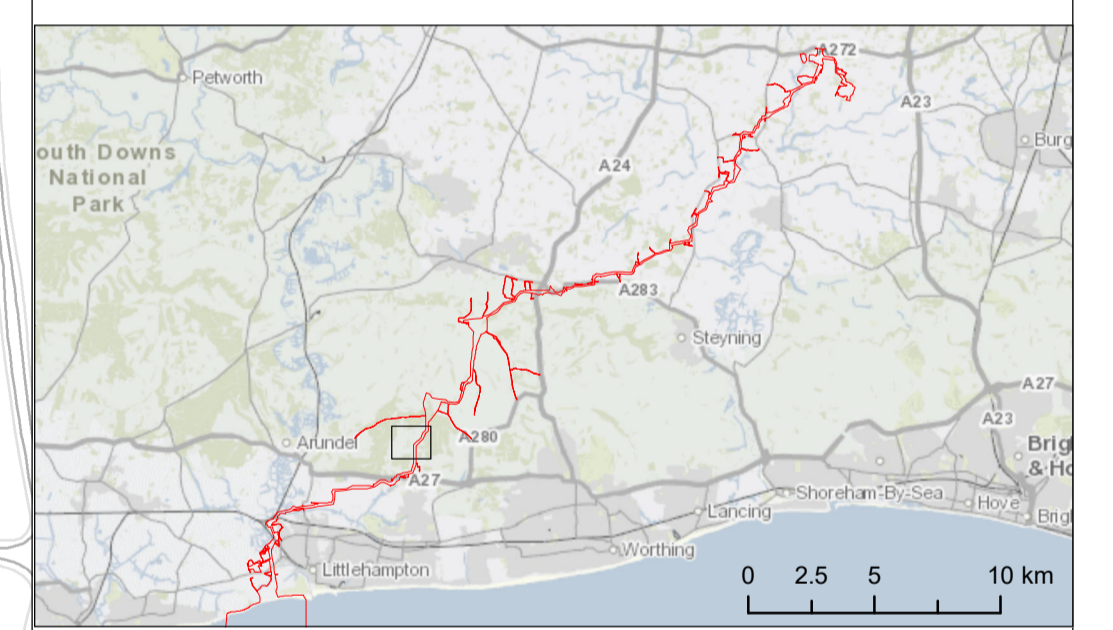
Map Sheet 10
Map Sheet 8

Key

- Development Consent Order Limits
- Hedgerows which may be removed within the Order Limits**
- Hedgerow

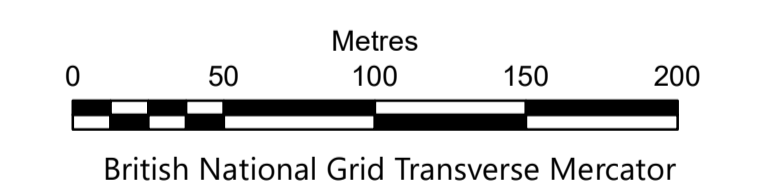
NOTES:
Hedgerow identifiers are shown at the start and end of each survey as recorded during field survey

Tree lines and linear belts of scrub are not included within these plans as they do not meet the definition of being a hedgerow



Due to scaling, some narrow areas (i.e. existing tracks) within the red line boundary may appear as a single/solid red line on the map.

Scale is 1:2,500 when printed at A1 (native page size)



Rampion Extension Development Limited



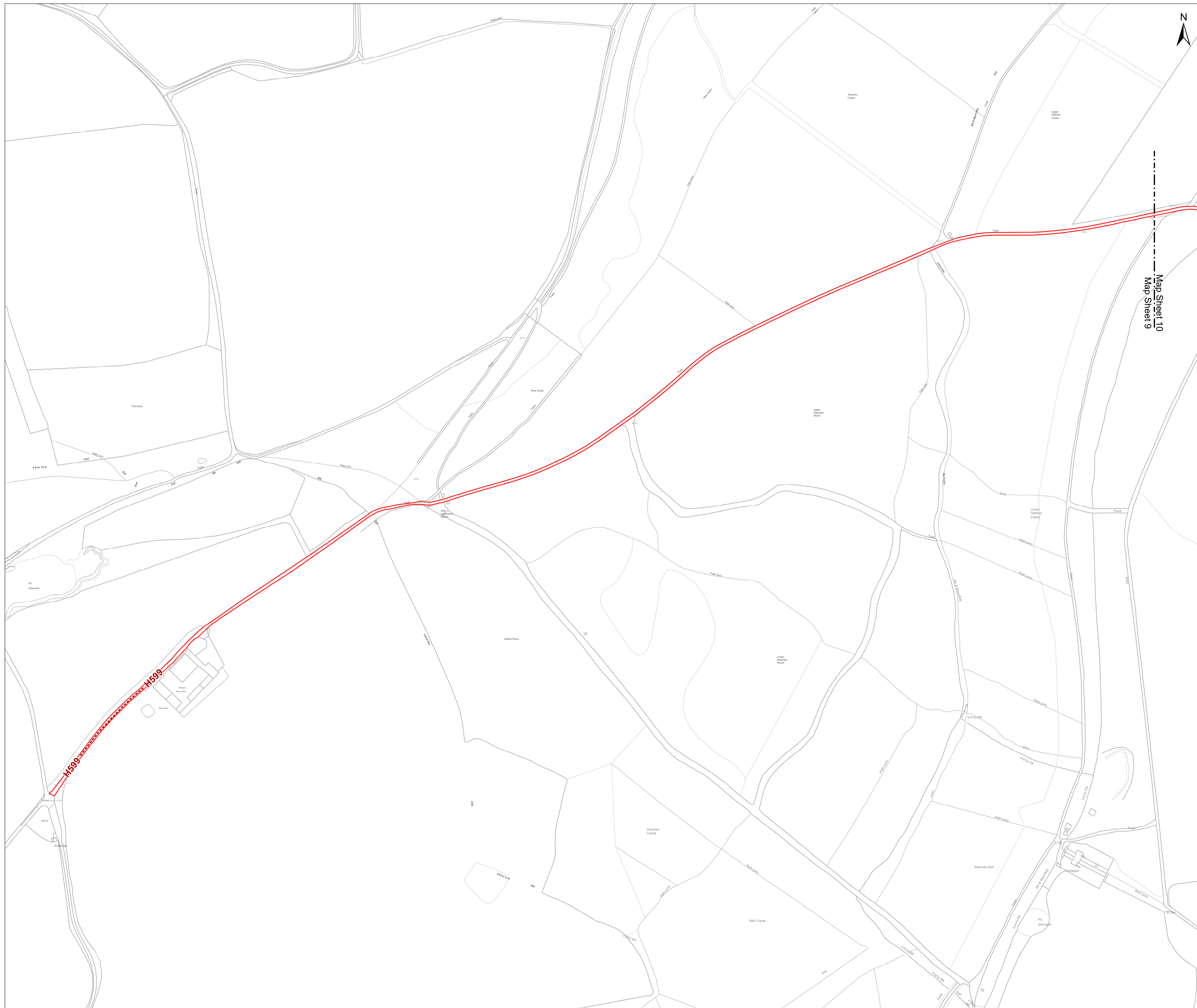
Rampion 2 Offshore Wind Farm
Tree Preservation Order and Hedgerow Plan
Sheet 08

APFP Regulations: 5 (2) (l)
Application Document Reference: 2.6

System Identifier: 42285-WSPE-ES-ON-FG-OO-7226_v5	Version: 3.0
--	-----------------

Company: WSP	Drawn By: SUTET	Chk/Aprvd: KIRBA	Drawn Date: 31/07/2023	Status: FINAL
-----------------	--------------------	---------------------	---------------------------	------------------

Map Sheet 8
Map Sheet 7

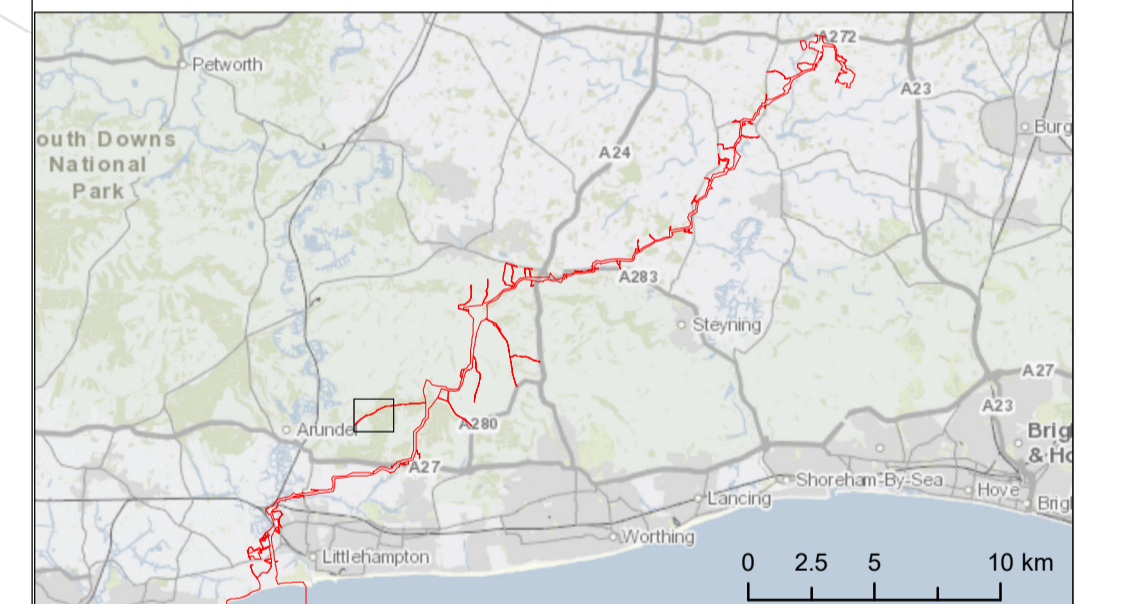


- Key**
- Development Consent Order Limits
 - Hedgerows unaffected by the proposed development**
 - Hedgerow

Map Sheet 10
Map Sheet 9

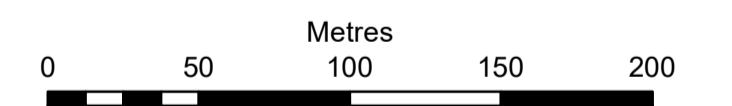
NOTES:
Hedgerow identifiers are shown at the start and end of each survey as recorded during field survey

Tree lines and linear belts of scrub are not included within these plans as they do not meet the definition of being a hedgerow



Due to scaling, some narrow areas (i.e. existing tracks) within the red line boundary may appear as a single/solid red line on the map.

Scale is 1:2,500 when printed at A1 (native page size)



British National Grid Transverse Mercator

Rampion Extension Development Limited

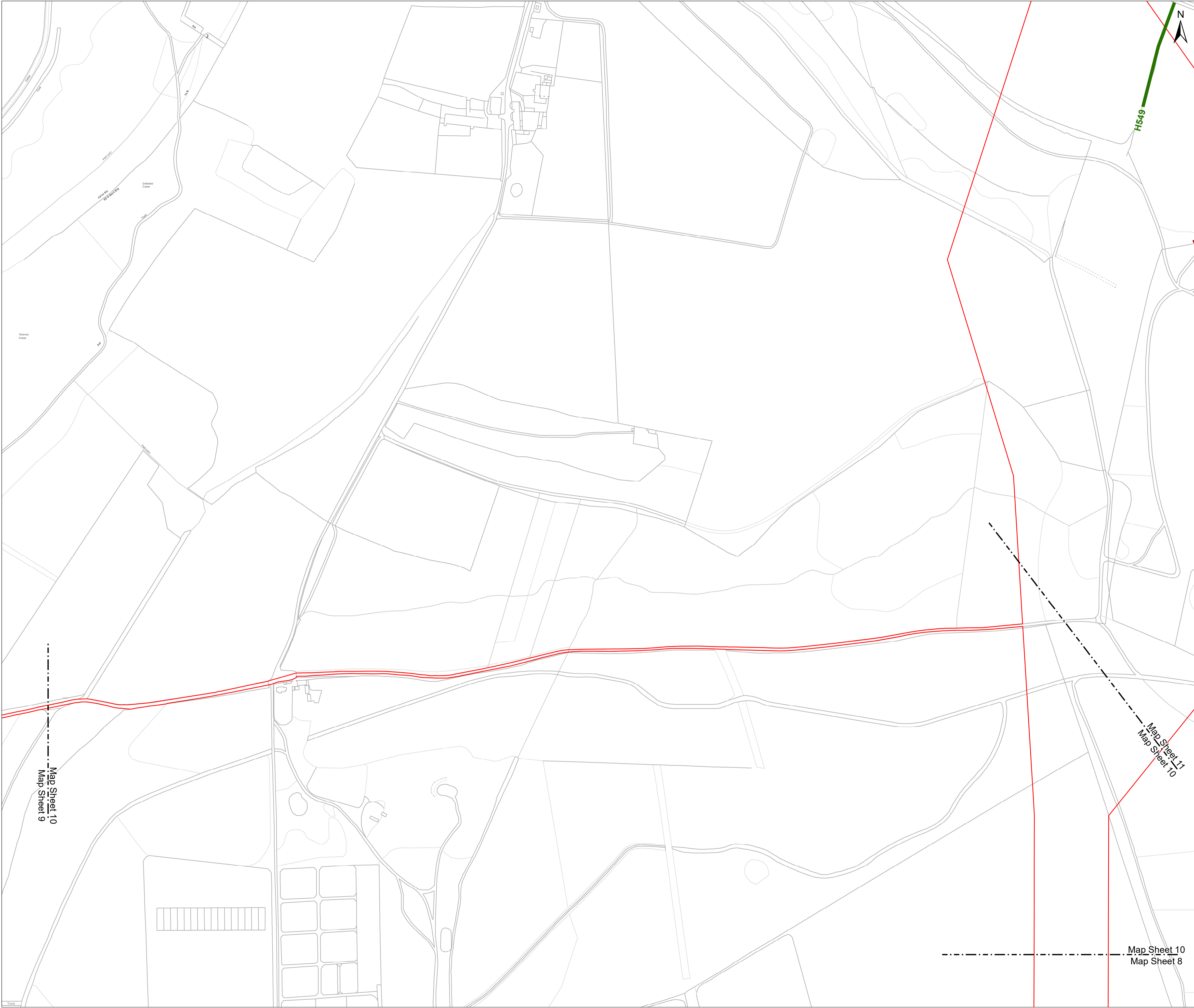


Rampion 2 Offshore Wind Farm
Tree Preservation Order and Hedgerow Plan
Sheet 09

APFP Regulations: 5 (2) (l)
Application Document Reference: 2.6

System Identifier: 42285-WSPE-ES-ON-FG-OO-7226_v5	Version: 3.0
--	-----------------

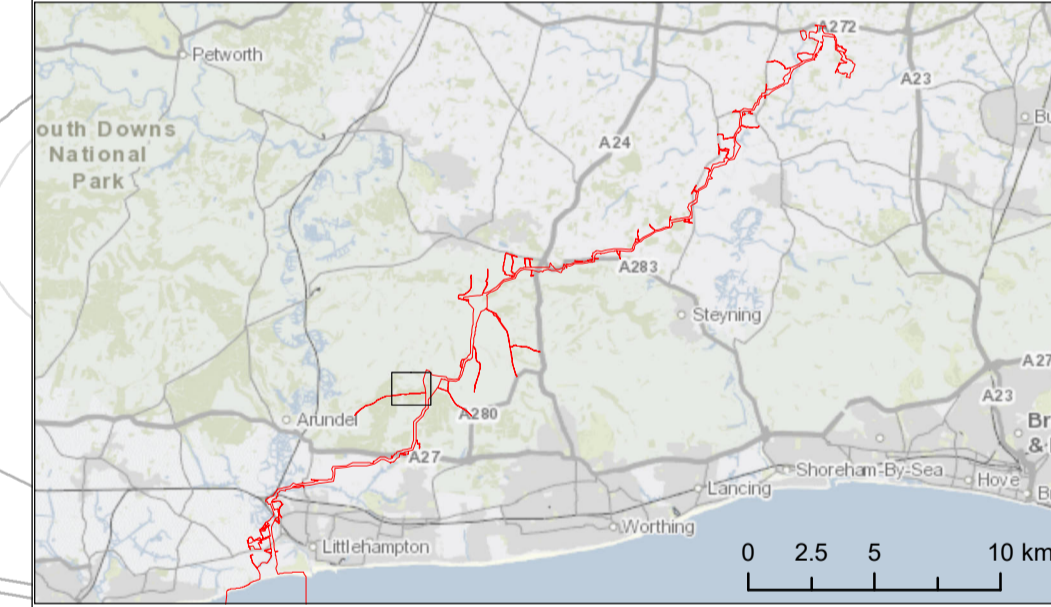
Company: WSP	Drawn By: SUTET	Chk/Aprvd: KIRBA	Drawn Date: 31/07/2023	Status: FINAL
-----------------	--------------------	---------------------	---------------------------	------------------



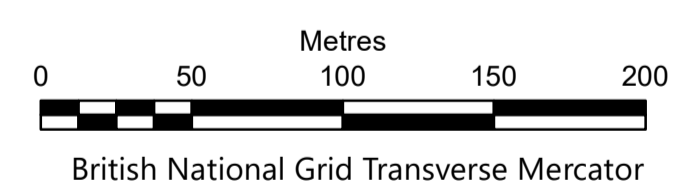
Key

- Development Consent Order Limits
- Hedgerows which may be removed within the Order Limits
- Important

NOTES:
 Hedgerow identifiers are shown at the start and end of each survey as recorded during field survey
 Tree lines and linear belts of scrub are not included within these plans as they do not meet the definition of being a hedgerow



Due to scaling, some narrow areas (i.e. existing tracks) within the red line boundary may appear as a single/solid red line on the map.
 Scale is 1:2,500 when printed at A1 (native page size)



Rampion Extension Development Limited



Rampion 2 Offshore Wind Farm
Tree Preservation Order and Hedgerow Plan
Sheet 10

APFP Regulations: 5 (2) (l)
 Application Document Reference: 2.6

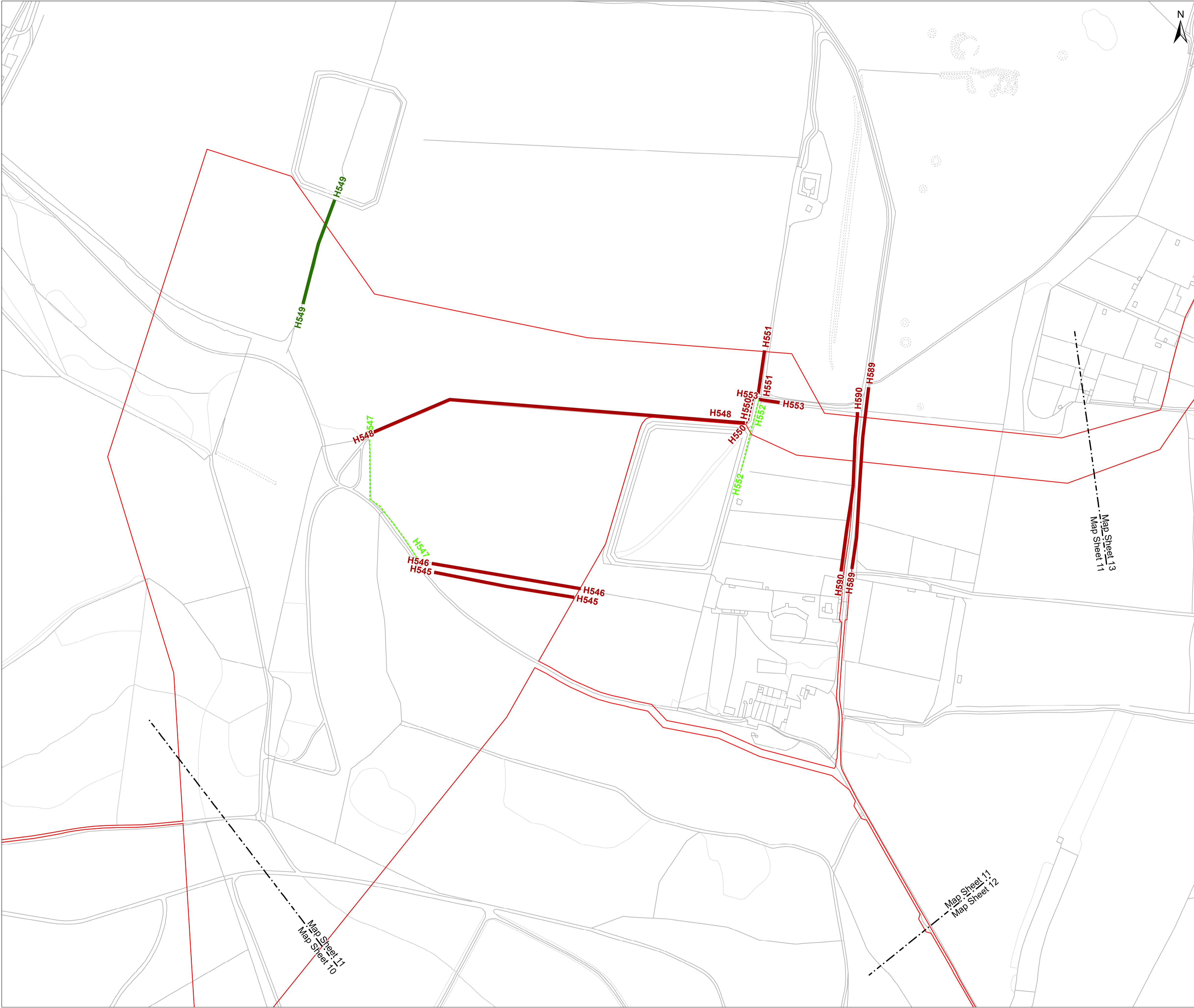
System Identifier: 42285-WSPE-ES-ON-FG-OO-7226_v5	Version: 3.0
--	-----------------

Company: WSP	Drawn By: SUTET	Chk/Aprvd: KIRBA	Drawn Date: 31/07/2023	Status: FINAL
-----------------	--------------------	---------------------	---------------------------	------------------

Map Sheet 10
Map Sheet 9

Map Sheet 11
Map Sheet 10

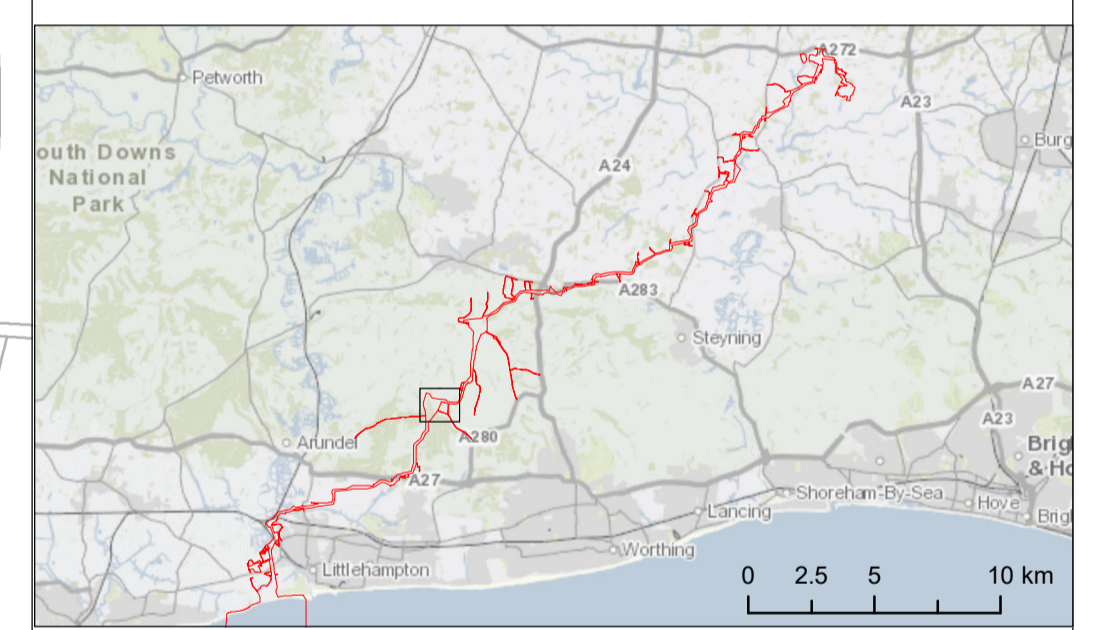
Map Sheet 10
Map Sheet 8



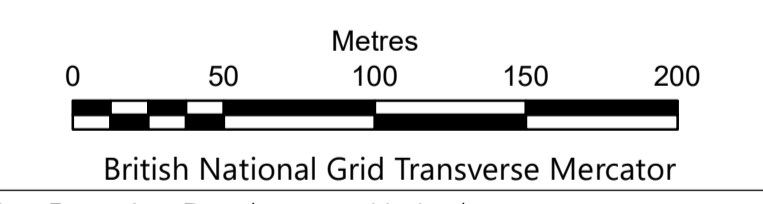
Key

- Development Consent Order Limits
- Hedgerows unaffected by the proposed development**
- Potentially Important
- Hedgerow
- Hedgerows which may be removed within the Order Limits**
- Important
- Hedgerow

NOTES:
 Hedgerow identifiers are shown at the start and end of each survey as recorded during field survey
 Tree lines and linear belts of scrub are not included within these plans as they do not meet the definition of being a hedgerow



Due to scaling, some narrow areas (i.e. existing tracks) within the red line boundary may appear as a single/solid red line on the map.
 Scale is 1:2,500 when printed at A1 (native page size)



Rampion Extension Development Limited

Rampion 2 Offshore Wind Farm
 Tree Preservation Order and Hedgerow Plan
 Sheet 11

APFP Regulations: 5 (2) (l)
 Application Document Reference: 2.6

System Identifier: 42285-WSPE-ES-ON-FG-OO-7226_v5				Version: 3.0
Company: WSP	Drawn By: SUTET	Chk/Aprvd: KIRBA	Drawn Date: 31/07/2023	Status: FINAL

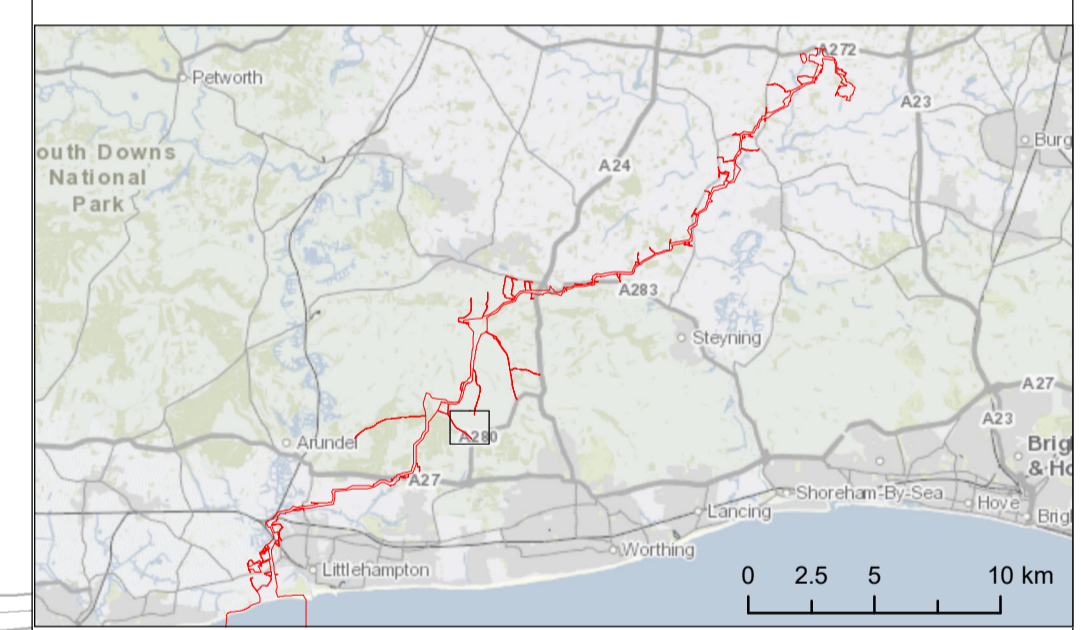


Key

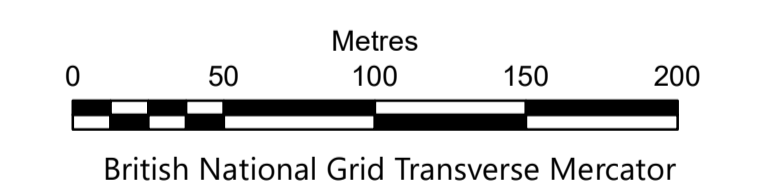
- Development Consent Order Limits
- Hedgerows unaffected by the proposed development**
- Hedgerow



NOTES:
 Hedgerow identifiers are shown at the start and end of each survey as recorded during field survey
 Tree lines and linear belts of scrub are not included within these plans as they do not meet the definition of being a hedgerow



Due to scaling, some narrow areas (i.e. existing tracks) within the red line boundary may appear as a single/solid red line on the map.
 Scale is 1:2,500 when printed at A1 (native page size)



British National Grid Transverse Mercator
 Rampion Extension Development Limited



Rampion 2 Offshore Wind Farm
Tree Preservation Order and Hedgerow Plan
Sheet 12

APFP Regulations: 5 (2) (l)
Application Document Reference: 2.6

System Identifier: 42285-WSPE-ES-ON-FG-OO-7226_v5	Version: 3.0
--	-----------------

Company: WSP	Drawn By: SUTET	Chk/Aprvd: KIRBA	Drawn Date: 31/07/2023	Status: FINAL
-----------------	--------------------	---------------------	---------------------------	------------------



Key

- Development Consent Order Limits
- Hedgerows unaffected by the proposed development**
 - Important
 - Hedgerow

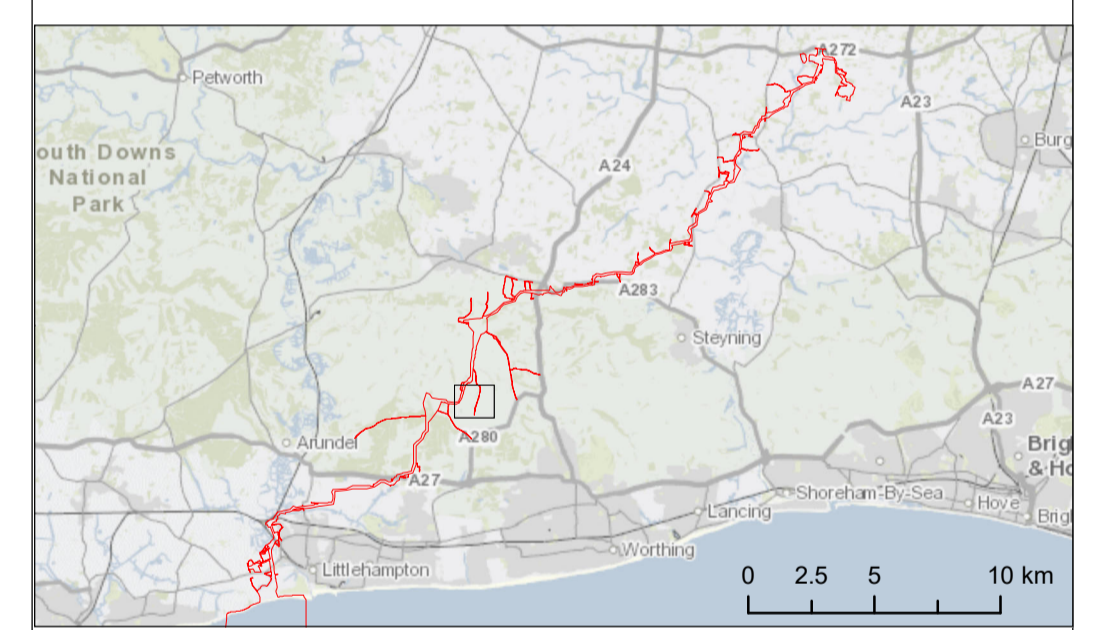
Map Sheet 14
Map Sheet 13

Map Sheet 13
Map Sheet 11

Map Sheet 13
Map Sheet 12

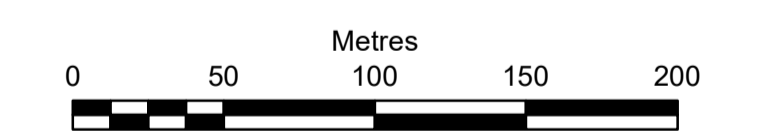
NOTES:
Hedgerow identifiers are shown at the start and end of each survey as recorded during field survey

Tree lines and linear belts of scrub are not included within these plans as they do not meet the definition of being a hedgerow



Due to scaling, some narrow areas (i.e. existing tracks) within the red line boundary may appear as a single/solid red line on the map.

Scale is 1:2,500 when printed at A1 (native page size)



British National Grid Transverse Mercator

Rampion Extension Development Limited



Rampion 2 Offshore Wind Farm
Tree Preservation Order and Hedgerow Plan
Sheet 13

APFP Regulations: 5 (2) (l)
Application Document Reference: 2.6

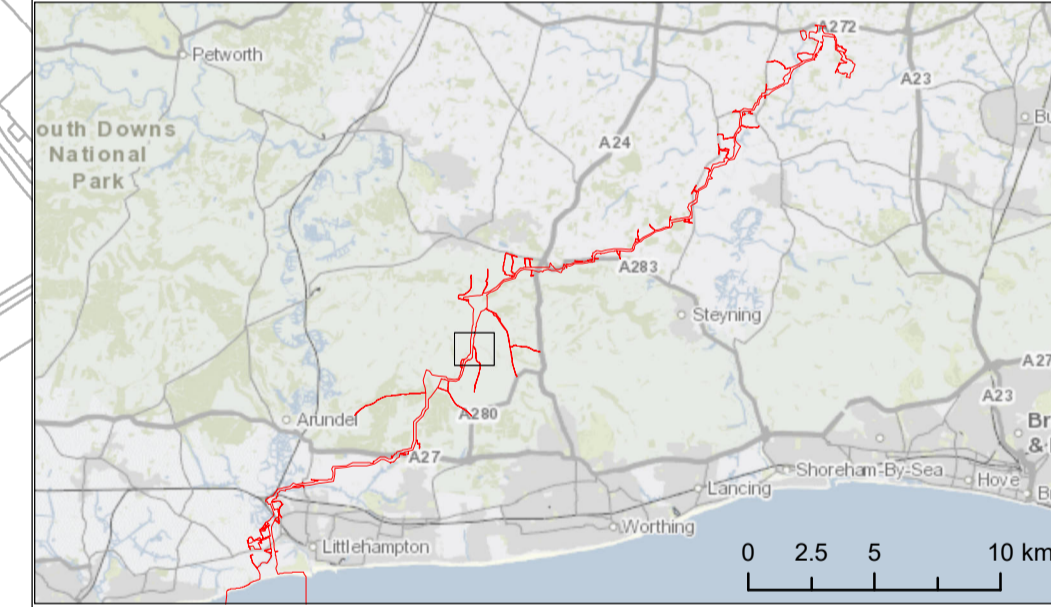
System Identifier: 42285-WSPE-ES-ON-FG-OO-7226_v5	Version: 3.0
--	-----------------

Company: WSP	Drawn By: SUTET	Chk/Aprvd: KIRBA	Drawn Date: 31/07/2023	Status: FINAL
-----------------	--------------------	---------------------	---------------------------	------------------

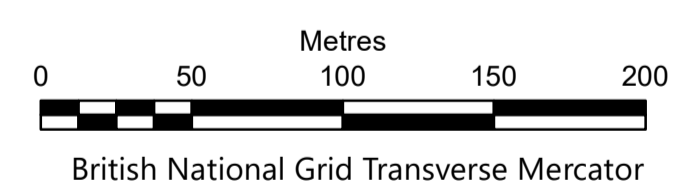


Key
Development Consent Order Limits

NOTES:
Hedgerow identifiers are shown at the start and end of each survey as recorded during field survey
Tree lines and linear belts of scrub are not included within these plans as they do not meet the definition of being a hedgerow



Due to scaling, some narrow areas (i.e. existing tracks) within the red line boundary may appear as a single/solid red line on the map.
Scale is 1:2,500 when printed at A1 (native page size)



Rampion Extension Development Limited



Rampion 2 Offshore Wind Farm
Tree Preservation Order and Hedgerow Plan
Sheet 14

APFP Regulations: 5 (2) (l)
Application Document Reference: 2.6

System Identifier: 42285-WSPE-ES-ON-FG-OO-7226_v5
Version: 3.0

Company:	Drawn By:	Chk/Aprvd:	Drawn Date:	Status:
WSP	SUTET	KIRBA	31/07/2023	FINAL

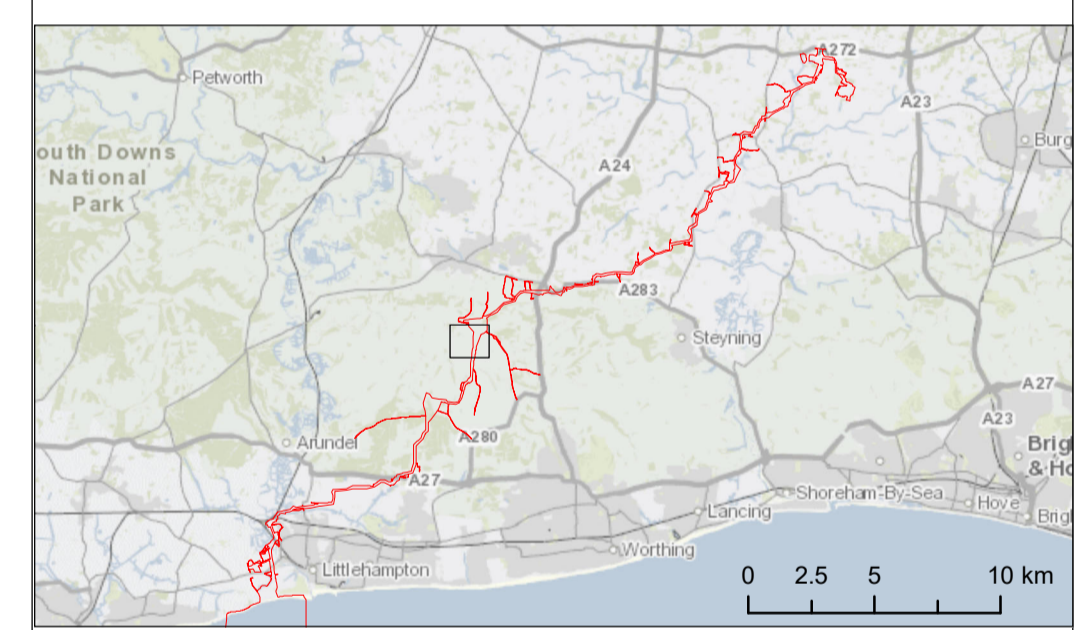


Key
Development Consent Order Limits

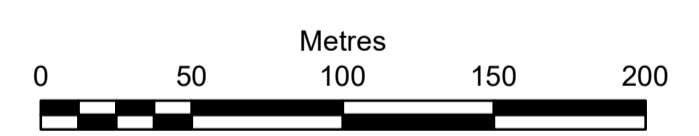
Map Sheet 19
Map Sheet 15

Map Sheet 15
Map Sheet 18

NOTES:
Hedgerow identifiers are shown at the start and end of each survey as recorded during field survey
Tree lines and linear belts of scrub are not included within these plans as they do not meet the definition of being a hedgerow



Due to scaling, some narrow areas (i.e. existing tracks) within the red line boundary may appear as a single/solid red line on the map.
Scale is 1:2,500 when printed at A1 (native page size)



British National Grid Transverse Mercator

Rampion Extension Development Limited

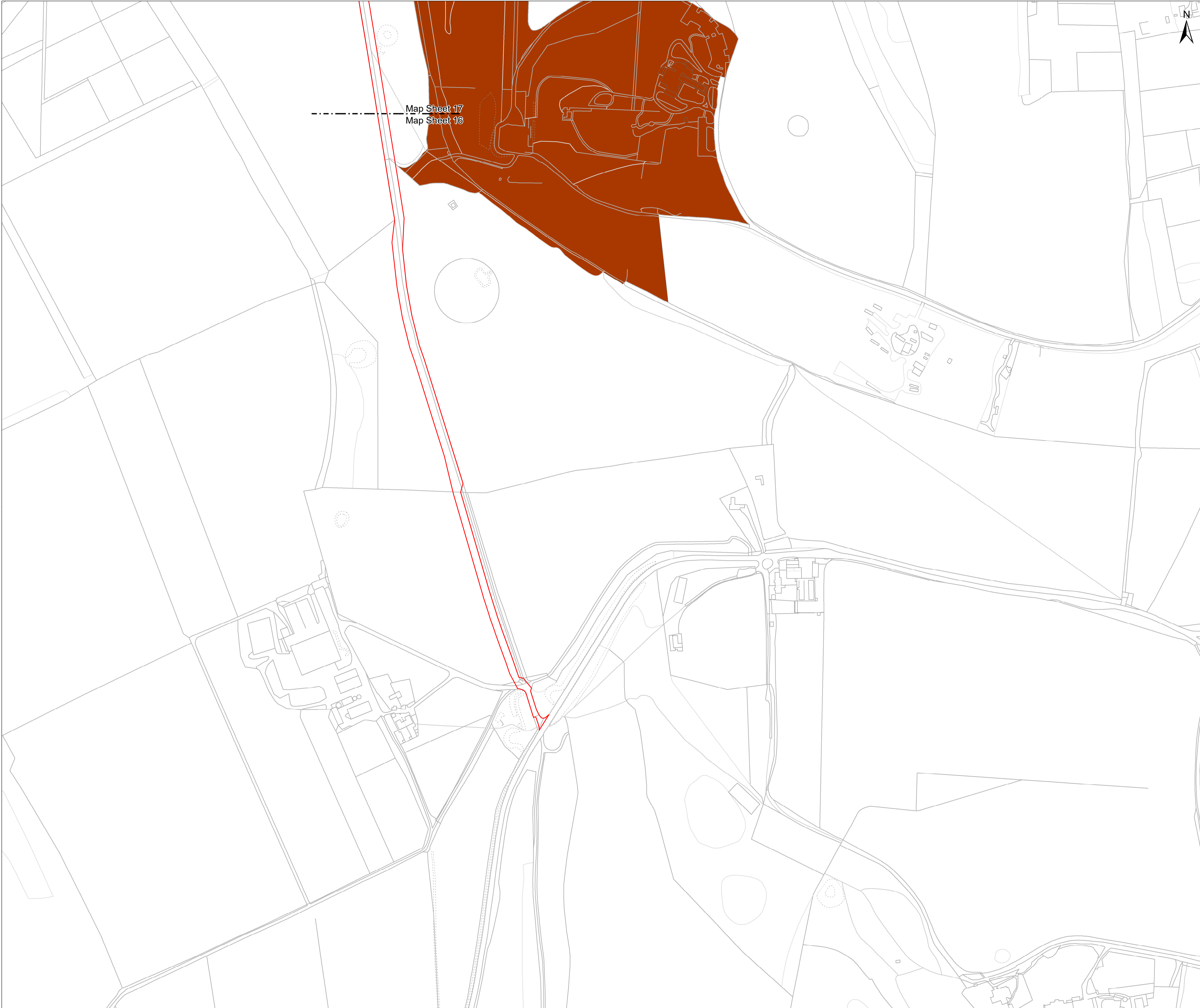


Rampion 2 Offshore Wind Farm
Tree Preservation Order and Hedgerow Plan
Sheet 15

APFP Regulations: 5 (2) (l)
Application Document Reference: 2.6

System Identifier:
42285-WSPE-ES-ON-FG-OO-7226_v5
Version:
3.0

Company:	Drawn By:	Chk/Aprvd:	Drawn Date:	Status:
WSP	SUTET	KIRBA	31/07/2023	FINAL



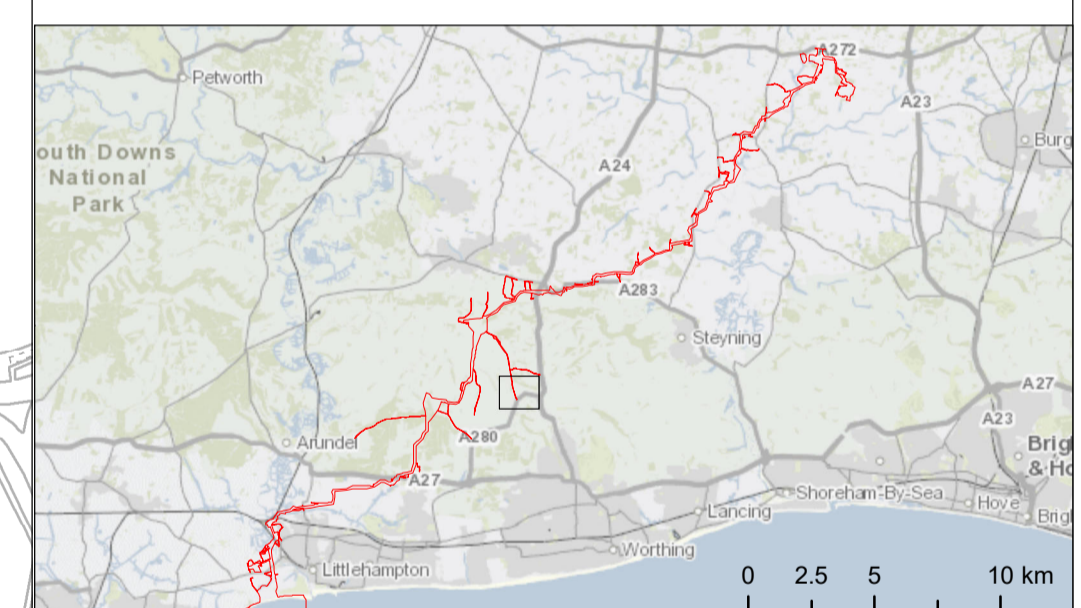
Map Sheet 17
Map Sheet 16

Key

- Development Consent Order Limits
- Tree Preservation Order (Arun District Council)

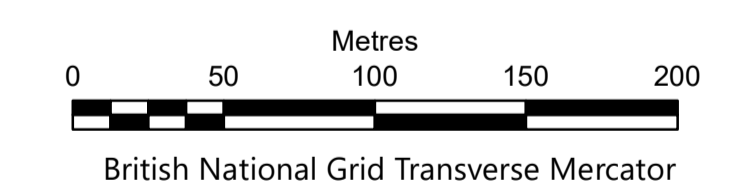
NOTES:
Hedgerow identifiers are shown at the start and end of each survey as recorded during field survey

Tree lines and linear belts of scrub are not included within these plans as they do not meet the definition of being a hedgerow



Due to scaling, some narrow areas (i.e. existing tracks) within the red line boundary may appear as a single/solid red line on the map.

Scale is 1:2,500 when printed at A1 (native page size)



British National Grid Transverse Mercator

Rampion Extension Development Limited



Rampion 2 Offshore Wind Farm

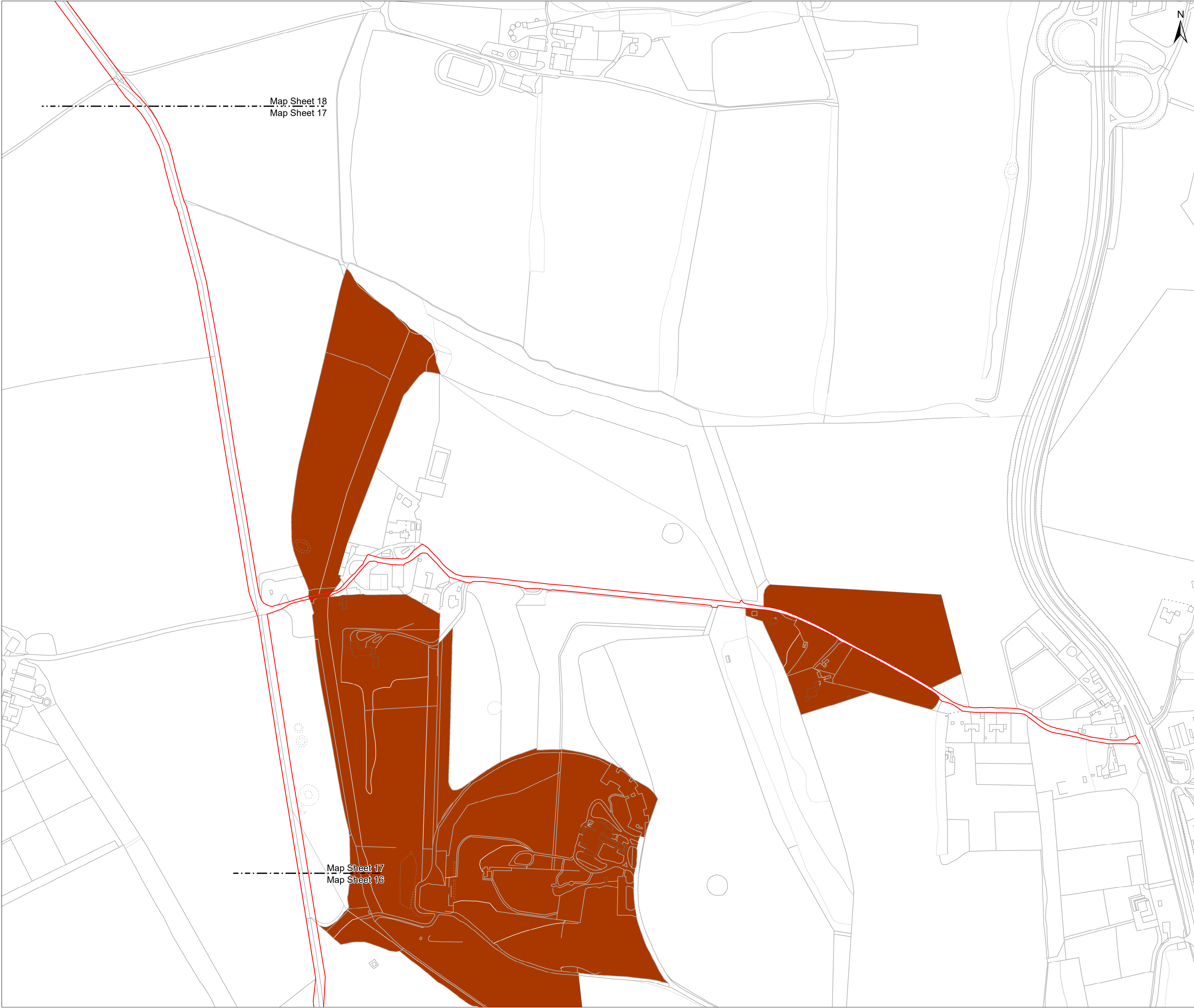
Tree Preservation Order and Hedgerow Plan

Sheet 16

APFP Regulations: 5 (2) (l)

Application Document Reference: 2.6



System Identifier: 42285-WSPE-ES-ON-FG-OO-7226_v5				Version: 3.0
Company:	Drawn By:	Chk/Aprvd:	Drawn Date:	Status:
WSP	SUTET	KIRBA	31/07/2023	FINAL



Map Sheet 18
Map Sheet 17

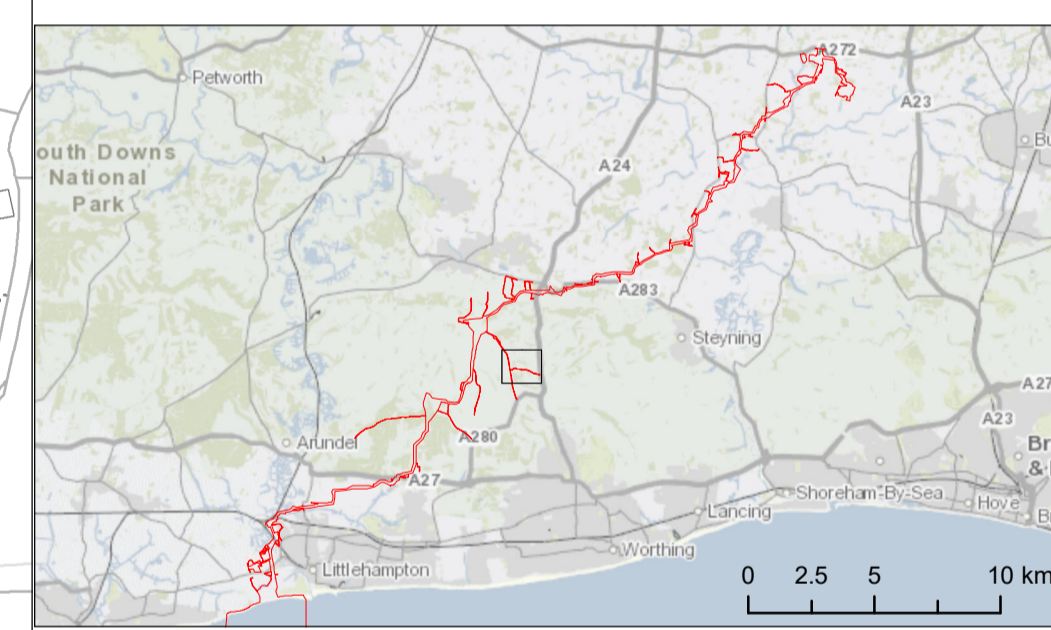
Map Sheet 17
Map Sheet 16

Key

-  Development Consent Order Limits
-  Tree Preservation Order (Arundel District Council)

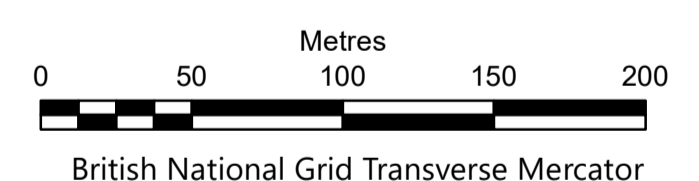
NOTES:
Hedgerow identifiers are shown at the start and end of each survey as recorded during field survey

Tree lines and linear belts of scrub are not included within these plans as they do not meet the definition of being a hedgerow



Due to scaling, some narrow areas (i.e. existing tracks) within the red line boundary may appear as a single/solid red line on the map.

Scale is 1:2,500 when printed at A1 (native page size)



British National Grid Transverse Mercator

Rampion Extension Development Limited



Rampion 2 Offshore Wind Farm
Tree Preservation Order and Hedgerow Plan
Sheet 17

APFP Regulations: 5 (2) (l)
Application Document Reference: 2.6

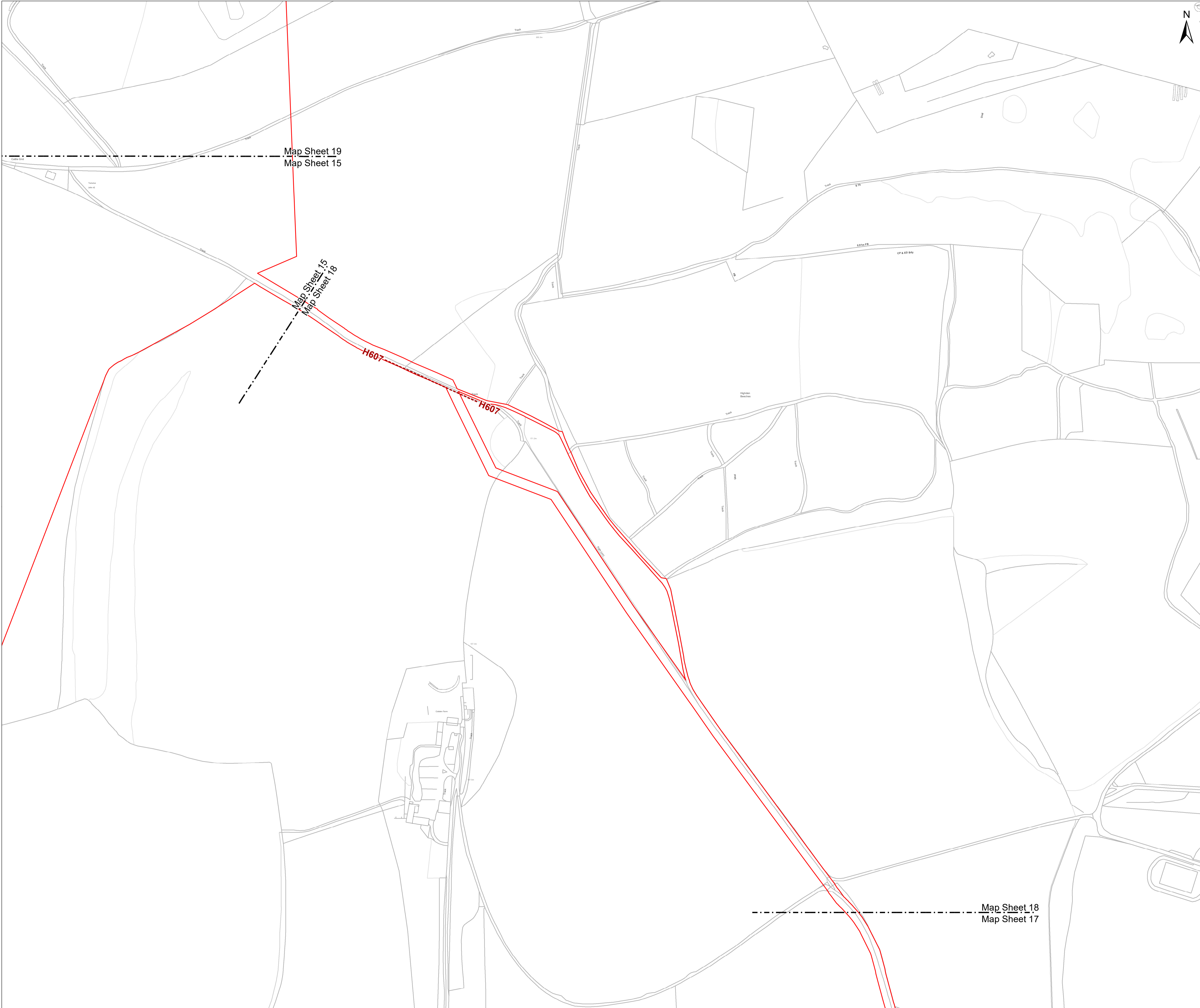
System Identifier: 42285-WSPE-ES-ON-FG-OO-7226_v5	Version: 3.0
--	-----------------

Company: WSP	Drawn By: SUTET	Chk/Aprvd: KIRBA	Drawn Date: 31/07/2023	Status: FINAL
-----------------	--------------------	---------------------	---------------------------	------------------

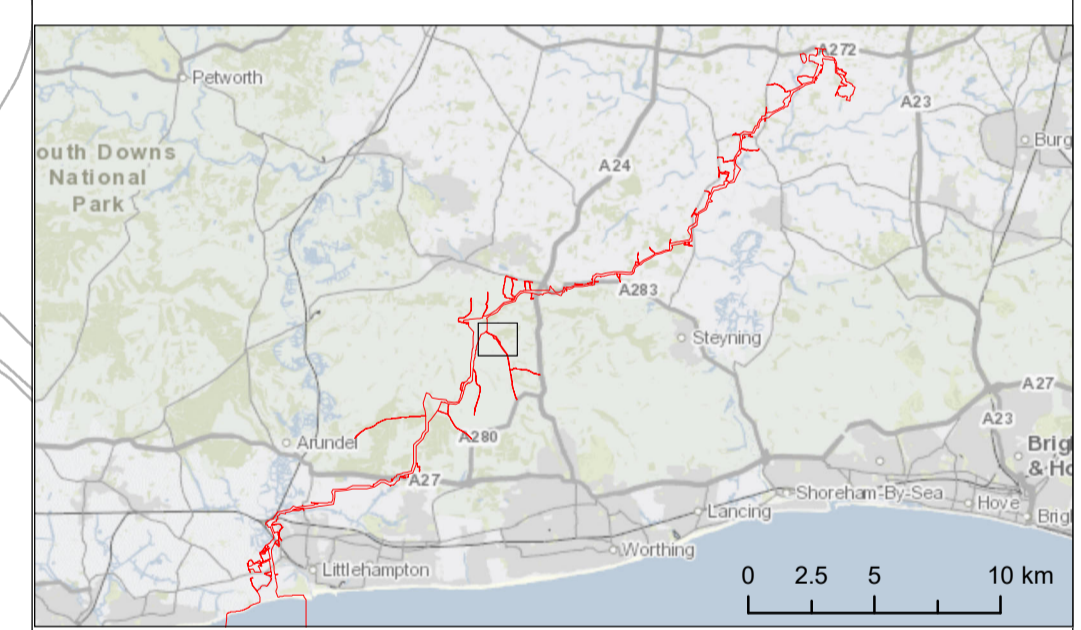


Key

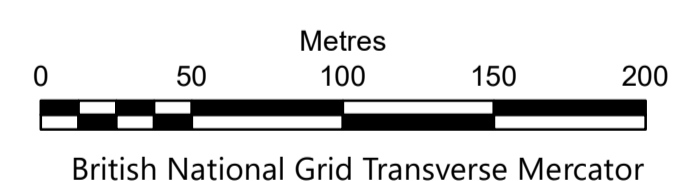
- Development Consent Order Limits
- Hedgerows unaffected by the proposed development**
- Hedgerow



NOTES:
 Hedgerow identifiers are shown at the start and end of each survey as recorded during field survey
 Tree lines and linear belts of scrub are not included within these plans as they do not meet the definition of being a hedgerow



Due to scaling, some narrow areas (i.e. existing tracks) within the red line boundary may appear as a single/solid red line on the map.
 Scale is 1:2,500 when printed at A1 (native page size)



British National Grid Transverse Mercator
 Rampion Extension Development Limited



Rampion 2 Offshore Wind Farm
Tree Preservation Order and Hedgerow Plan
Sheet 18

APFP Regulations: 5 (2) (l)
 Application Document Reference: 2.6

System Identifier: 42285-WSPE-ES-ON-FG-OO-7226_v5	Version: 3.0
--	-----------------

Company: WSP	Drawn By: SUTET	Chk/Aprvd: KIRBA	Drawn Date: 31/07/2023	Status: FINAL
-----------------	--------------------	---------------------	---------------------------	------------------



Key

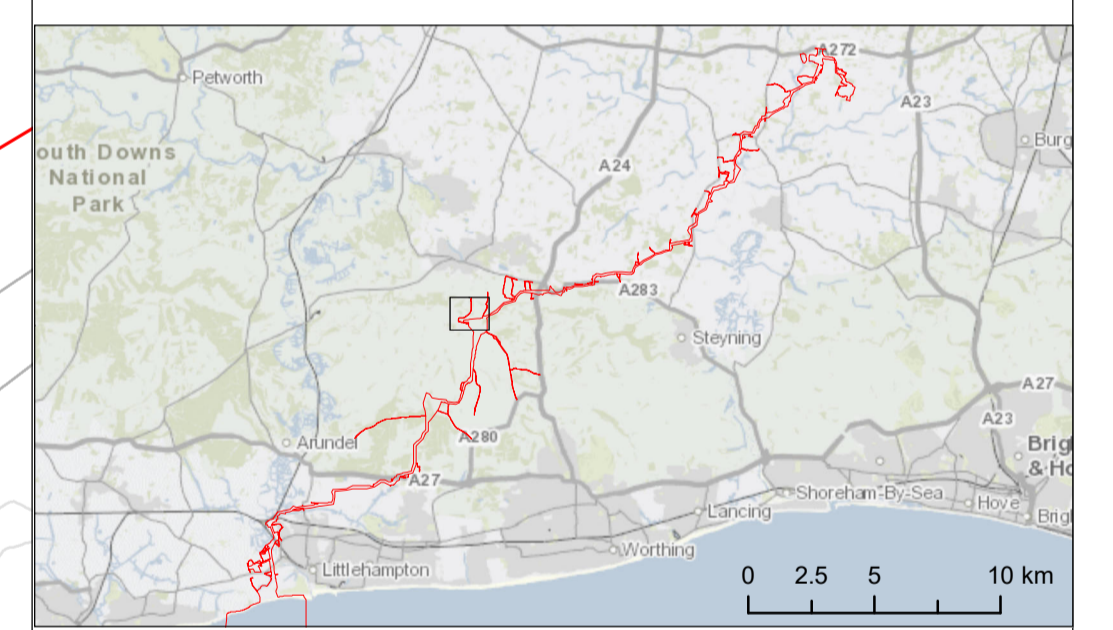
Development Consent Order Limits

Hedgerows unaffected by the proposed development

Important

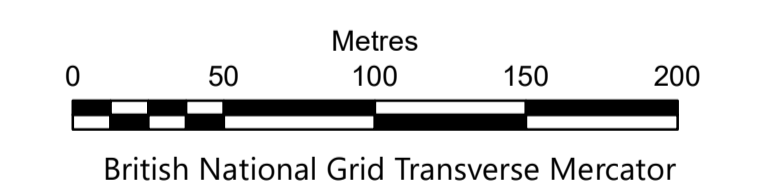
NOTES:
 Hedgerow identifiers are shown at the start and end of each survey as recorded during field survey

Tree lines and linear belts of scrub are not included within these plans as they do not meet the definition of being a hedgerow



Due to scaling, some narrow areas (i.e. existing tracks) within the red line boundary may appear as a single/solid red line on the map.

Scale is 1:2,500 when printed at A1 (native page size)



British National Grid Transverse Mercator

Rampion Extension Development Limited



Rampion 2 Offshore Wind Farm

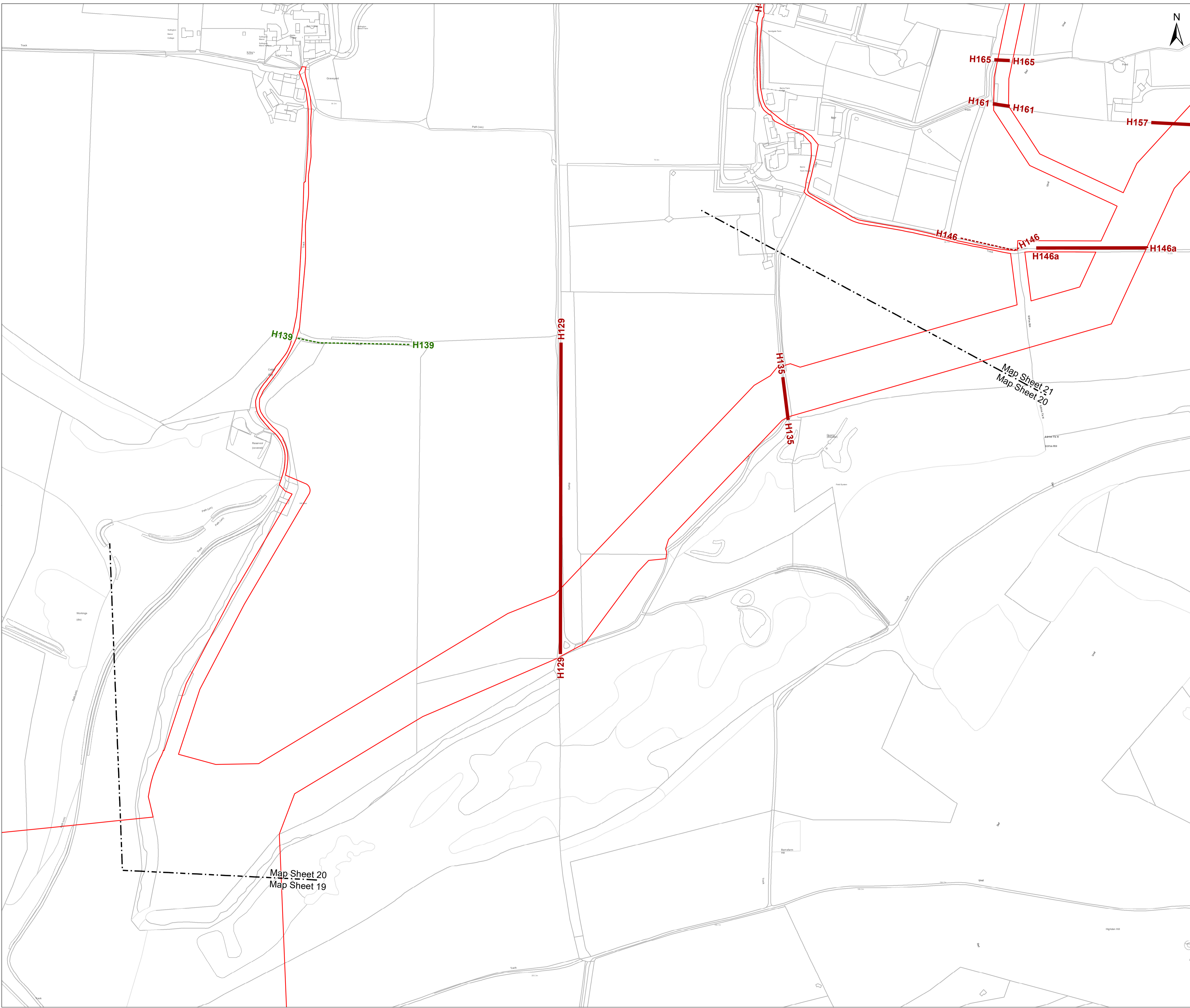
Tree Preservation Order and Hedgerow Plan Sheet 19

APFP Regulations: 5 (2) (l)

Application Document Reference: 2.6

System Identifier: 42285-WSPE-ES-ON-FG-OO-7226_v5	Version: 3.0
--	-----------------

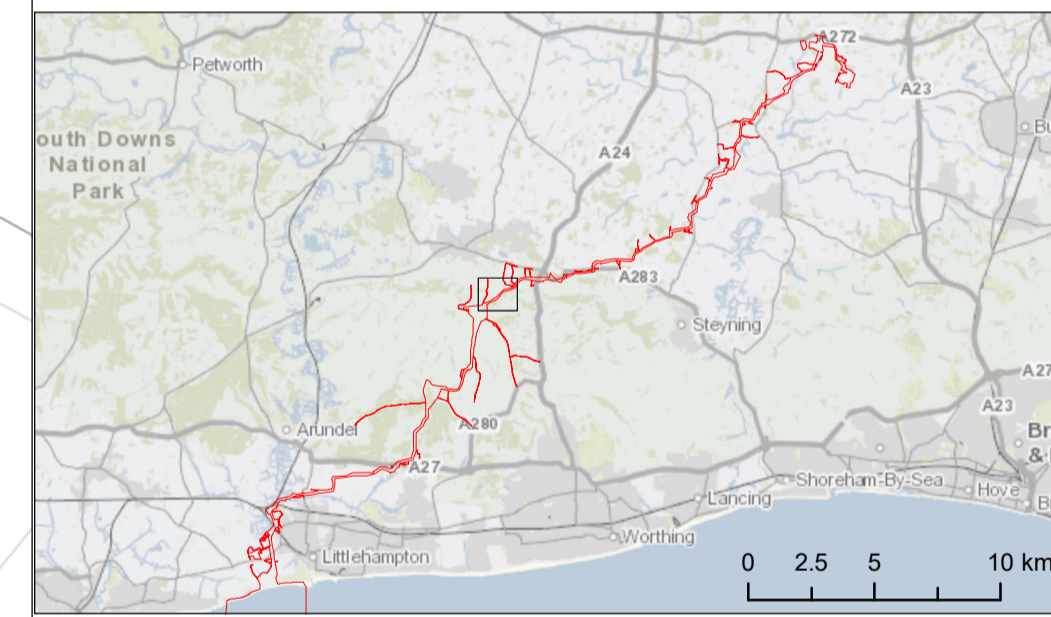
Company: WSP	Drawn By: SUTET	Chk/Aprvd: KIRBA	Drawn Date: 31/07/2023	Status: FINAL
-----------------	--------------------	---------------------	---------------------------	------------------



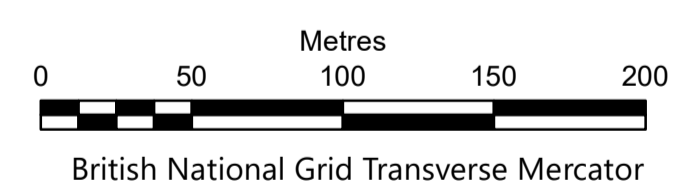
Key

- Development Consent Order Limits
- Hedgerows unaffected by the proposed development**
- Important
- Hedgerow
- Hedgerows which may be removed within the Order Limits**
- Hedgerow

NOTES:
 Hedgerow identifiers are shown at the start and end of each survey as recorded during field survey
 Tree lines and linear belts of scrub are not included within these plans as they do not meet the definition of being a hedgerow



Due to scaling, some narrow areas (i.e. existing tracks) within the red line boundary may appear as a single/solid red line on the map.
 Scale is 1:2,500 when printed at A1 (native page size)



Rampion Extension Development Limited



Rampion 2 Offshore Wind Farm
 Tree Preservation Order and Hedgerow Plan
 Sheet 20

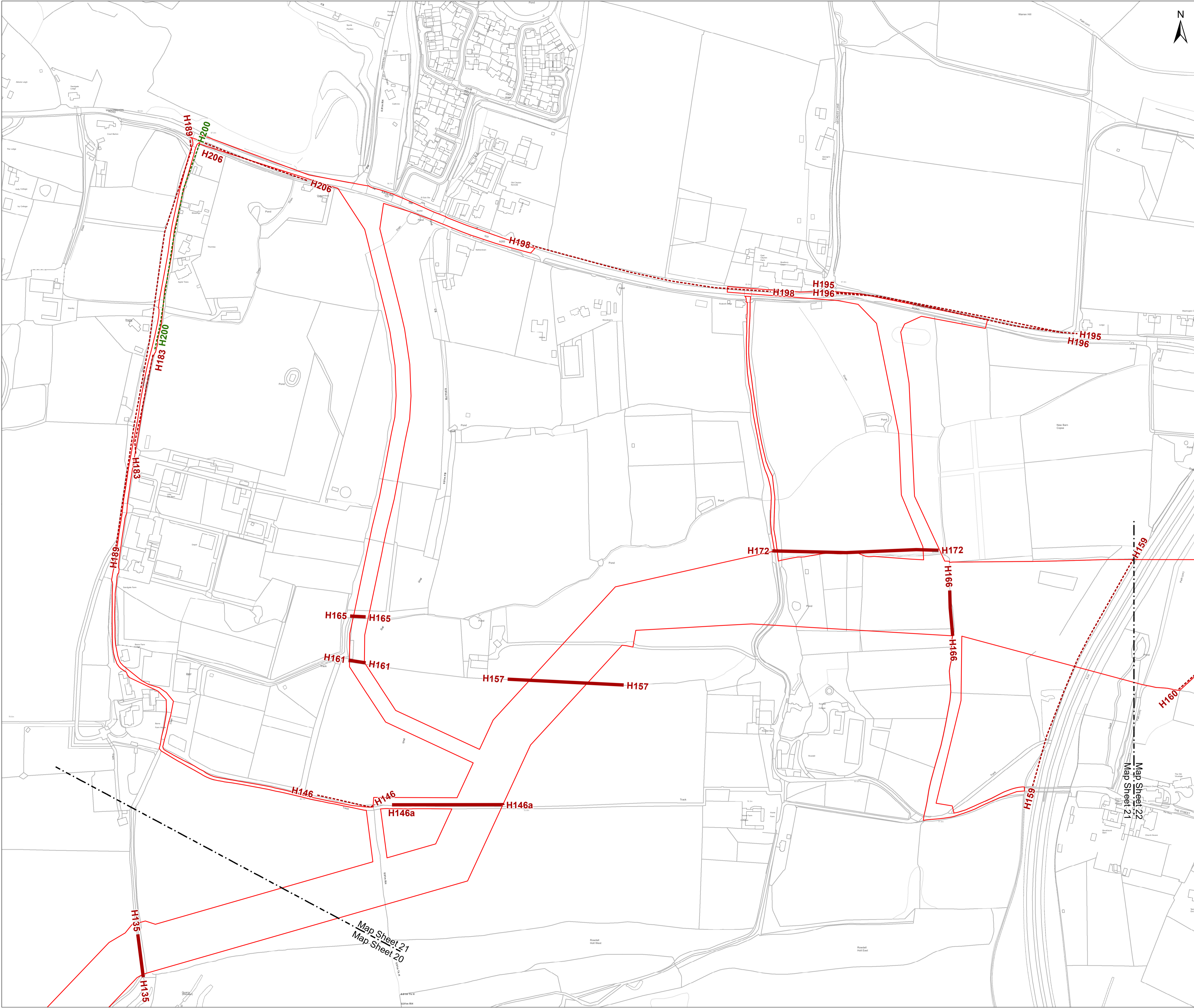
APFP Regulations: 5 (2) (l)
 Application Document Reference: 2.6

System Identifier: 42285-WSPE-ES-ON-FG-OO-7226_v5	Version: 3.0
--	-----------------

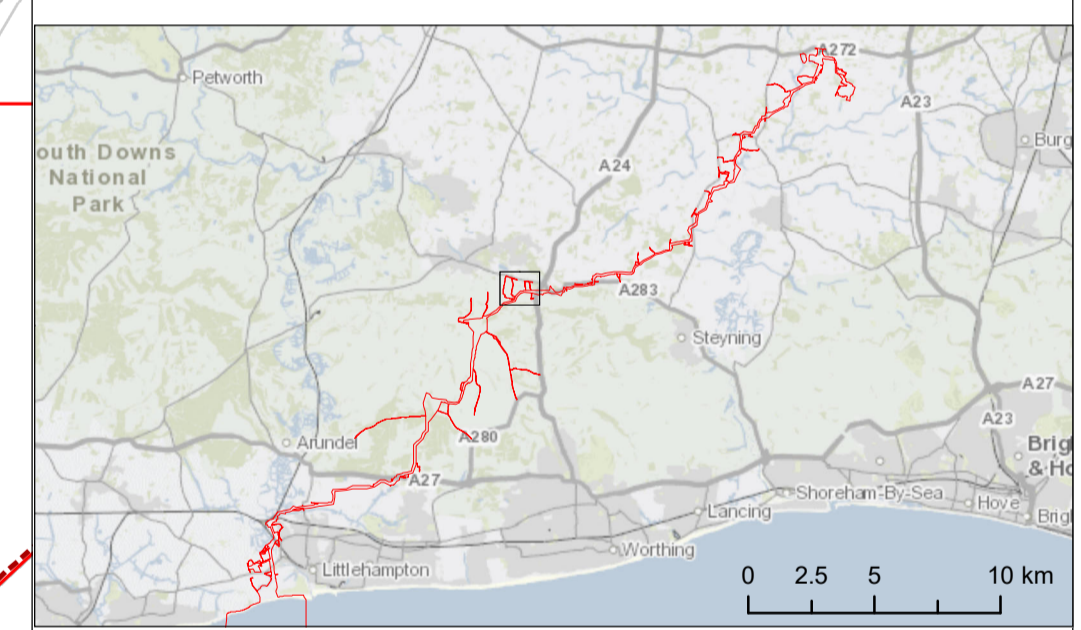
Company: WSP	Drawn By: SUTET	Chk/Aprvd: KIRBA	Drawn Date: 31/07/2023	Status: FINAL
-----------------	--------------------	---------------------	---------------------------	------------------



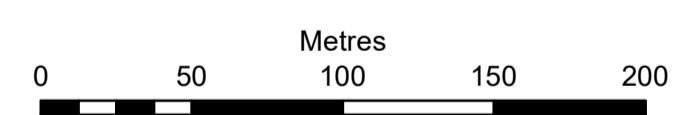
- Key**
- Development Consent Order Limits
 - Hedgerows unaffected by the proposed development**
 - Important
 - Hedgerow
 - Hedgerows which may be removed within the Order Limits**
 - Hedgerow



NOTES:
 Hedgerow identifiers are shown at the start and end of each survey as recorded during field survey
 Tree lines and linear belts of scrub are not included within these plans as they do not meet the definition of being a hedgerow



Due to scaling, some narrow areas (i.e. existing tracks) within the red line boundary may appear as a single/solid red line on the map.
 Scale is 1:2,500 when printed at A1 (native page size)



British National Grid Transverse Mercator

Rampion Extension Development Limited

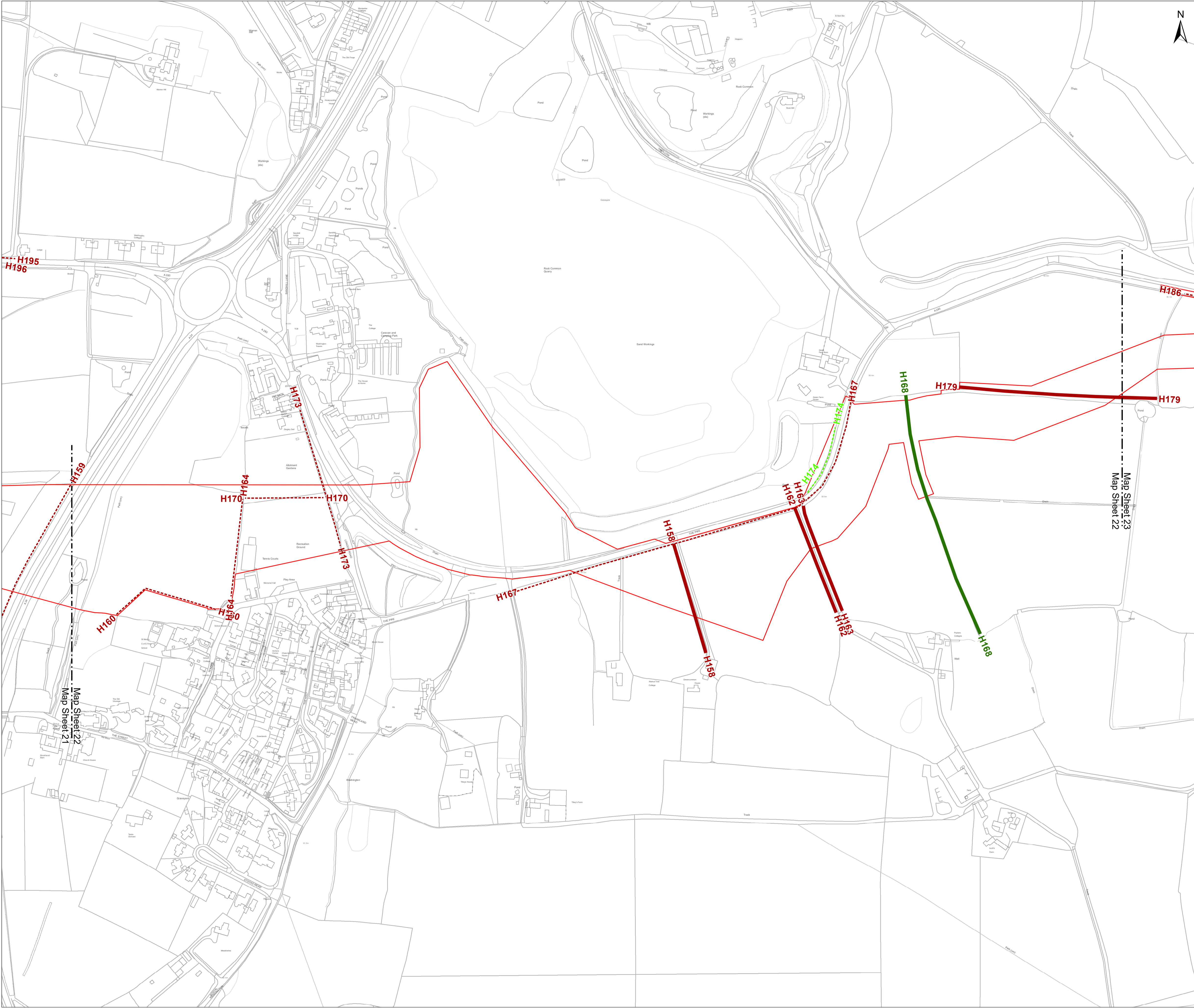


Rampion 2 Offshore Wind Farm
 Tree Preservation Order and Hedgerow Plan
 Sheet 21

APFP Regulations: 5 (2) (l)
 Application Document Reference: 2.6

System Identifier: 42285-WSPE-ES-ON-FG-OO-7226_v5	Version: 3.0
--	-----------------

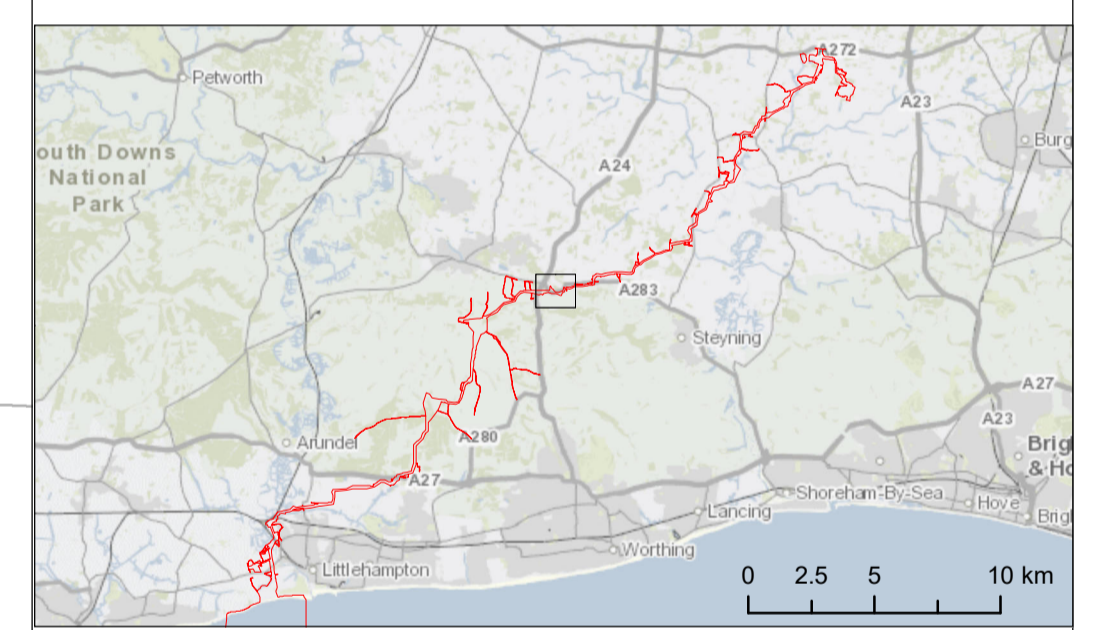
Company: WSP	Drawn By: SUTET	Chk/Aprvd: KIRBA	Drawn Date: 31/07/2023	Status: FINAL
-----------------	--------------------	---------------------	---------------------------	------------------



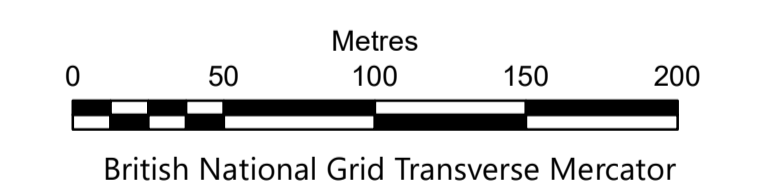
Key

- Development Consent Order Limits
- Hedgerows unaffected by the proposed development**
- Potentially Important
- Hedgerow
- Hedgerows which may be removed within the Order Limits**
- Important
- Hedgerow

NOTES:
 Hedgerow identifiers are shown at the start and end of each survey as recorded during field survey
 Tree lines and linear belts of scrub are not included within these plans as they do not meet the definition of being a hedgerow



Due to scaling, some narrow areas (i.e. existing tracks) within the red line boundary may appear as a single/solid red line on the map.
 Scale is 1:2,500 when printed at A1 (native page size)



British National Grid Transverse Mercator

Rampion Extension Development Limited



Rampion 2 Offshore Wind Farm
 Tree Preservation Order and Hedgerow Plan
 Sheet 22

APFP Regulations: 5 (2) (l)
 Application Document Reference: 2.6

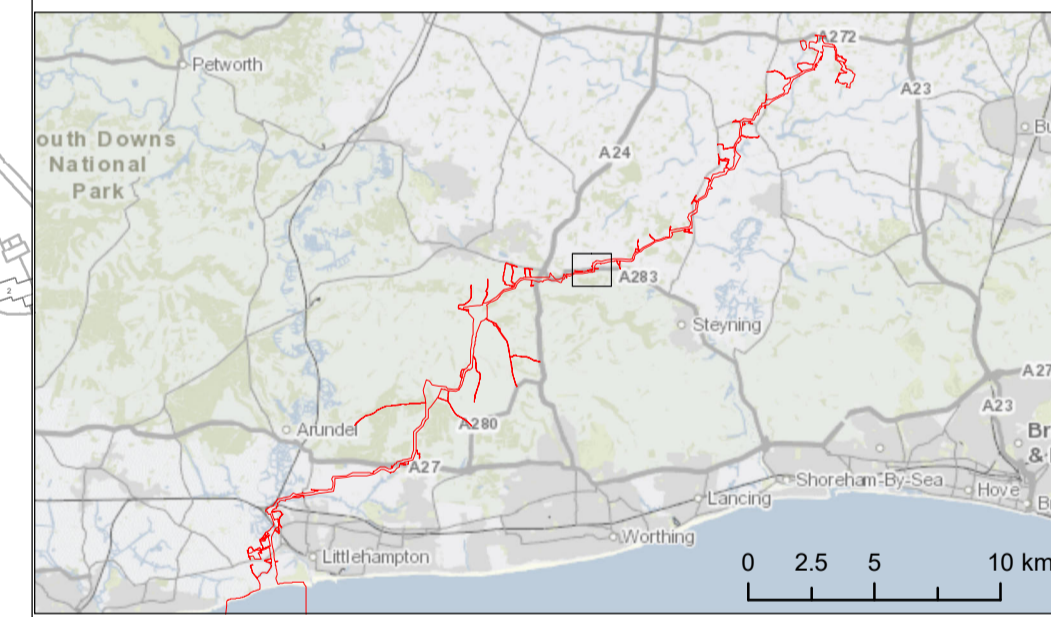
System Identifier: 42285-WSPE-ES-ON-FG-OO-7226_v5				Version: 3.0
Company:	Drawn By:	Chk/Aprvd:	Drawn Date:	Status:
WSP	SUTET	KIRBA	31/07/2023	FINAL



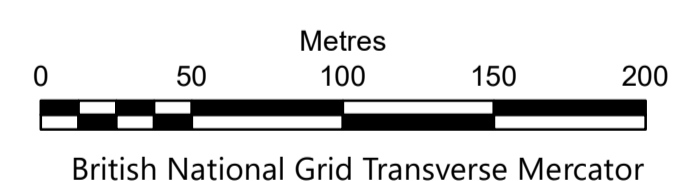
- Key**
- Development Consent Order Limits
 - Hedgerows unaffected by the proposed development**
 - Hedgerow
 - Hedgerows which may be removed within the Order Limits**
 - Important Hedgerow
 - Hedgerow



NOTES:
 Hedgerow identifiers are shown at the start and end of each survey as recorded during field survey
 Tree lines and linear belts of scrub are not included within these plans as they do not meet the definition of being a hedgerow



Due to scaling, some narrow areas (i.e. existing tracks) within the red line boundary may appear as a single/solid red line on the map.
 Scale is 1:2,500 when printed at A1 (native page size)



British National Grid Transverse Mercator
 Rampion Extension Development Limited

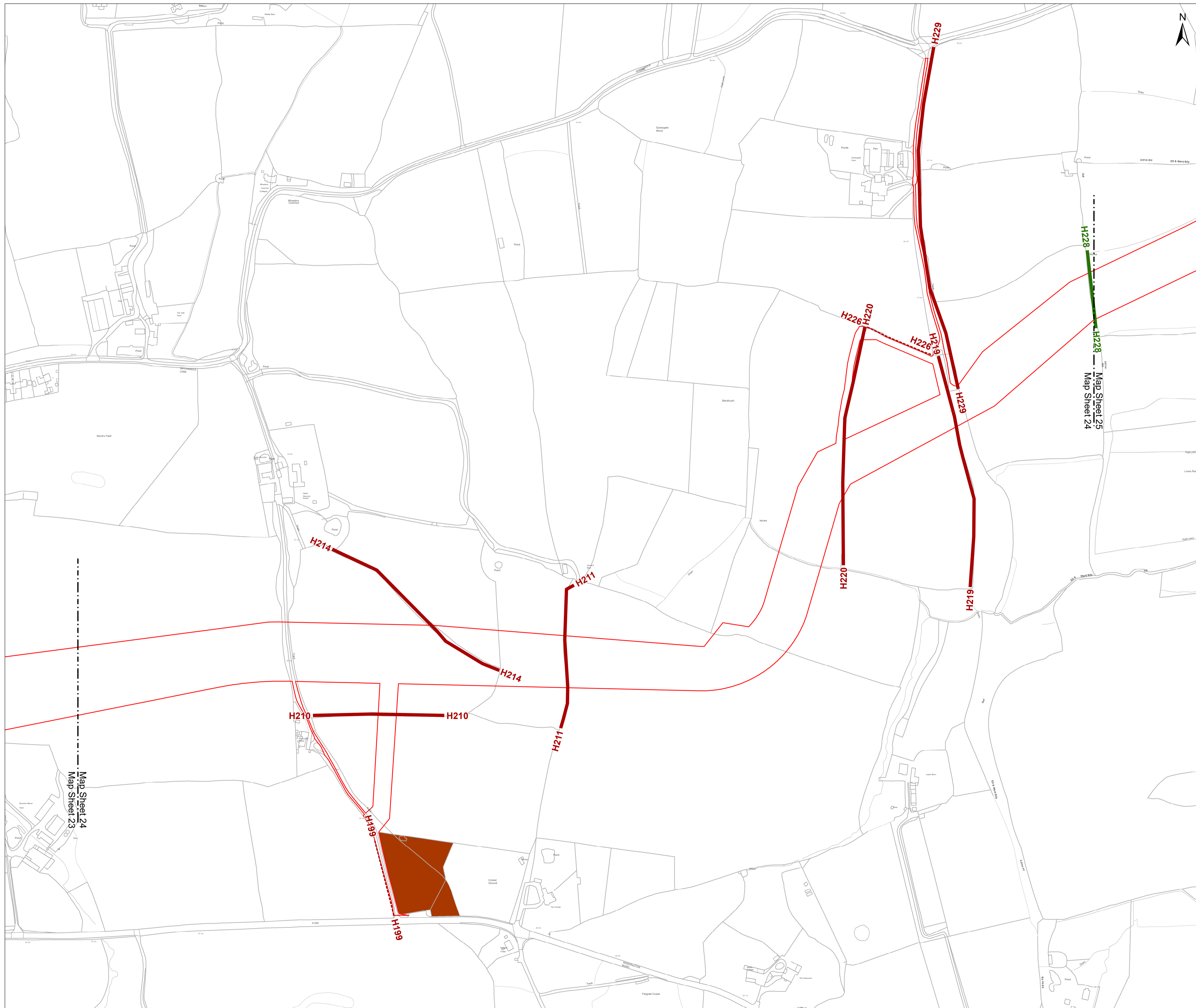


Rampion 2 Offshore Wind Farm
 Tree Preservation Order and Hedgerow Plan
 Sheet 23

APFP Regulations: 5 (2) (l)
 Application Document Reference: 2.6

System Identifier: 42285-WSPE-ES-ON-FG-OO-7226_v5	Version: 3.0
--	-----------------

Company: WSP	Drawn By: SUTET	Chk/Aprvd: KIRBA	Drawn Date: 31/07/2023	Status: FINAL
-----------------	--------------------	---------------------	---------------------------	------------------



Key

- Development Consent Order Limits
- Tree Preservation Order (Horsham District Council)

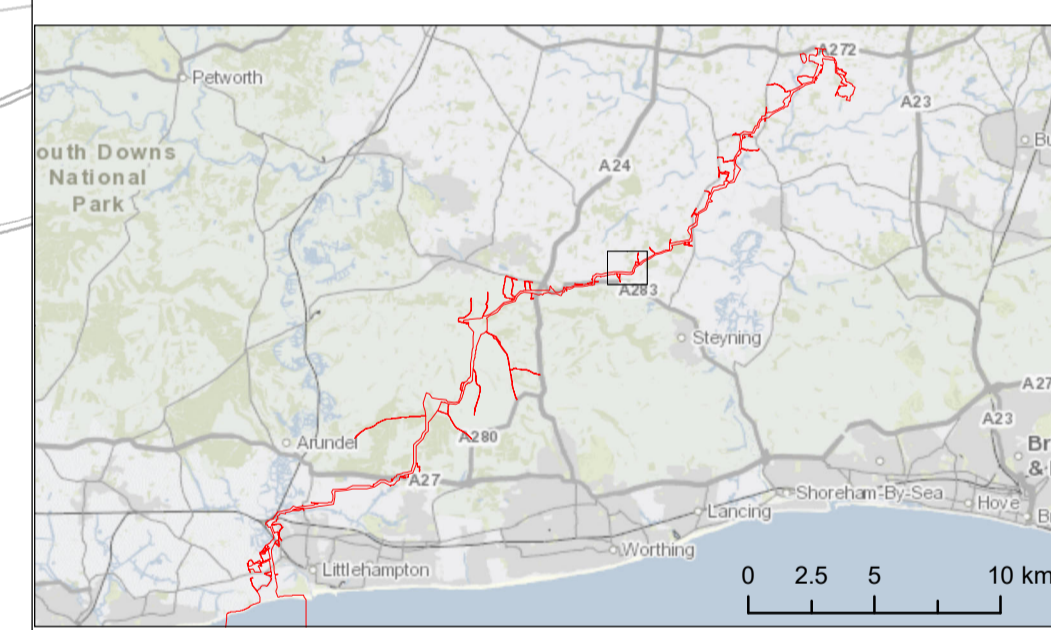
Hedgerows unaffected by the proposed development

- Hedgerow

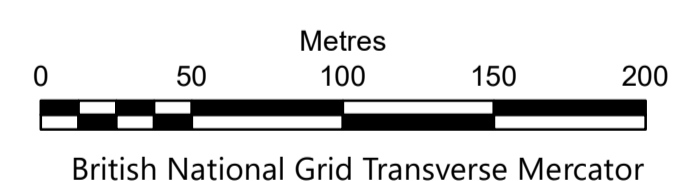
Hedgerows which may be removed within the Order Limits

- Important Hedgerow
- Hedgerow

NOTES:
 Hedgerow identifiers are shown at the start and end of each survey as recorded during field survey
 Tree lines and linear belts of scrub are not included within these plans as they do not meet the definition of being a hedgerow



Due to scaling, some narrow areas (i.e. existing tracks) within the red line boundary may appear as a single/solid red line on the map.
 Scale is 1:2,500 when printed at A1 (native page size)



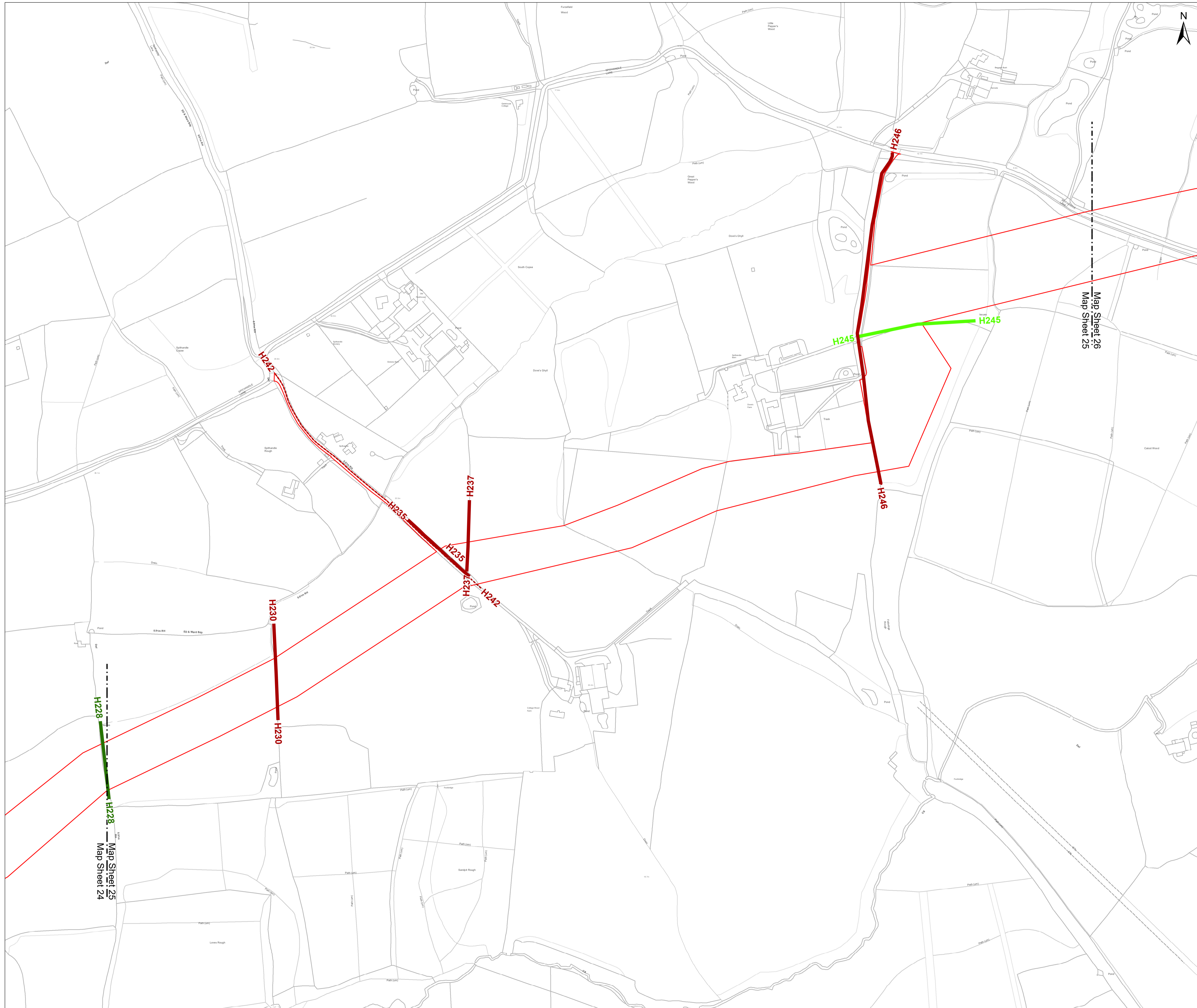
British National Grid Transverse Mercator
 Rampion Extension Development Limited


Rampion 2 Offshore Wind Farm
 Tree Preservation Order and Hedgerow Plan
 Sheet 24

APFP Regulations: 5 (2) (l)
 Application Document Reference: 2.6

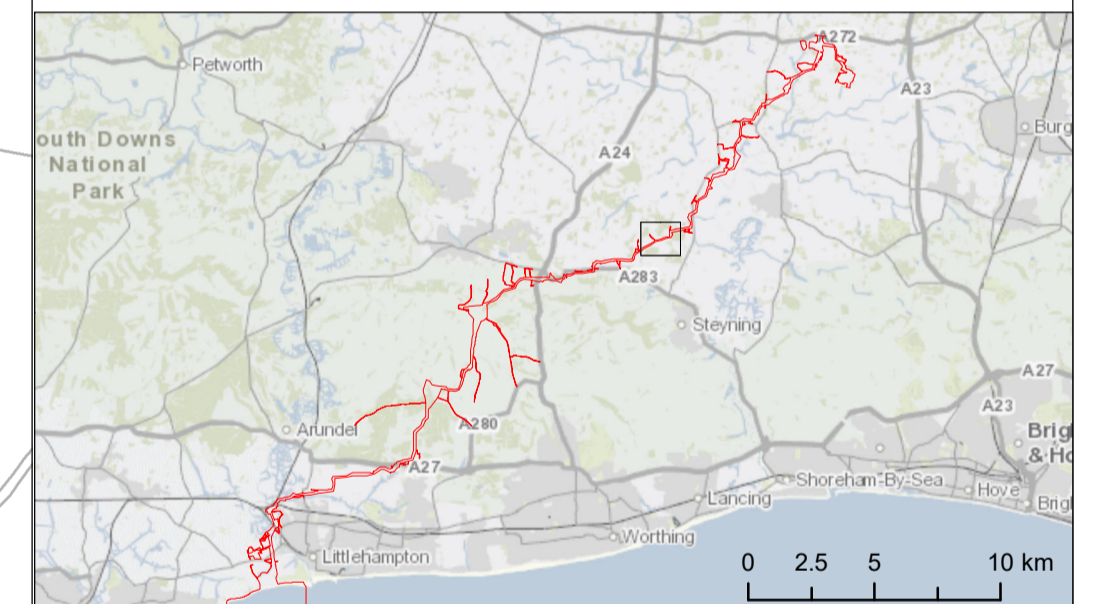
System Identifier: 42285-WSPE-ES-ON-FG-OO-7226_v5	Version: 3.0
--	-----------------

Company: WSP	Drawn By: SUTET	Chk/Aprvd: KIRBA	Drawn Date: 31/07/2023	Status: FINAL
-----------------	--------------------	---------------------	---------------------------	------------------

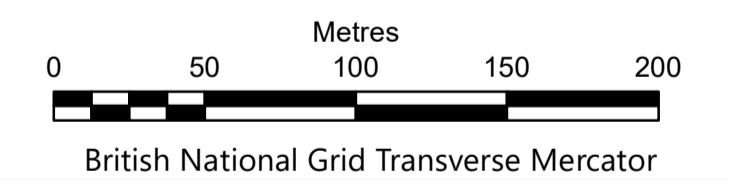


- Key**
- Development Consent Order Limits
 - Hedgerows unaffected by the proposed development**
 - Hedgerow
 - Hedgerows which may be removed within the Order Limits**
 - Important
 - Potentially Important
 - Hedgerow

NOTES:
 Hedgerow identifiers are shown at the start and end of each survey as recorded during field survey
 Tree lines and linear belts of scrub are not included within these plans as they do not meet the definition of being a hedgerow



Due to scaling, some narrow areas (i.e. existing tracks) within the red line boundary may appear as a single/solid red line on the map.
 Scale is 1:2,500 when printed at A1 (native page size)



Rampion Extension Development Limited

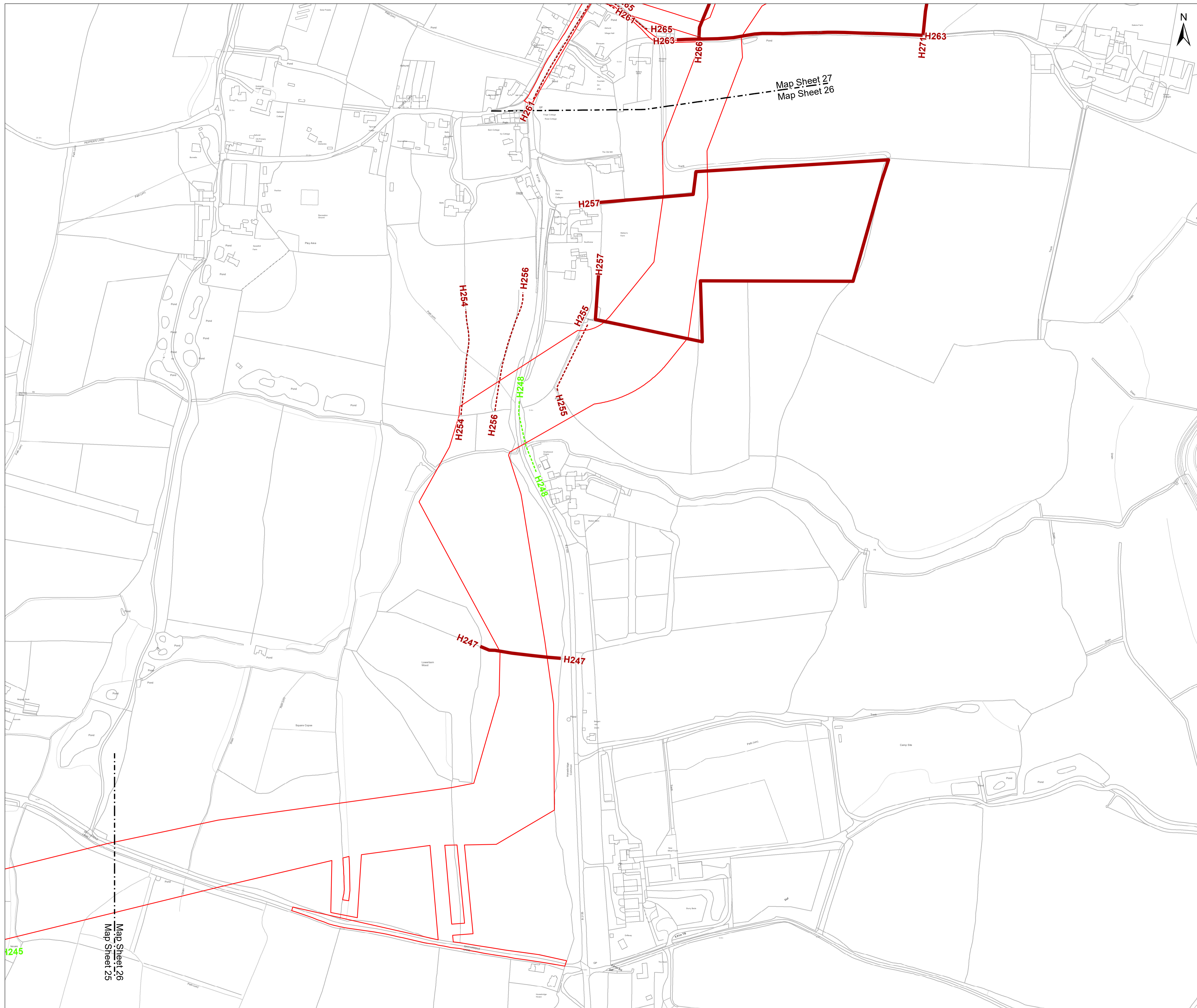


Rampion 2 Offshore Wind Farm
 Tree Preservation Order and Hedgerow Plan
 Sheet 25

APFP Regulations: 5 (2) (l)
 Application Document Reference: 2.6

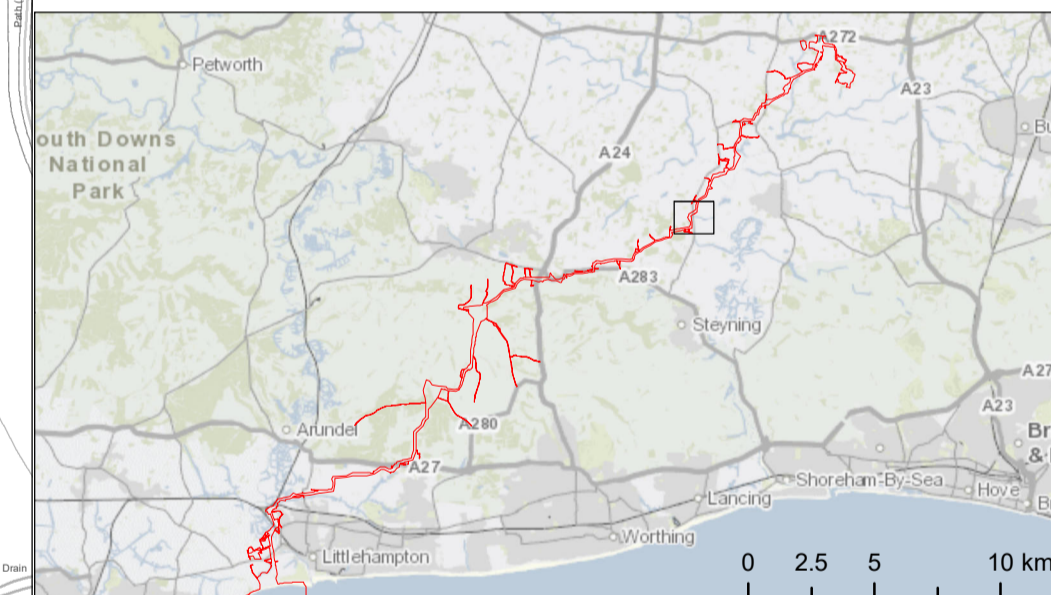
System Identifier: 42285-WSPE-ES-ON-FG-OO-7226_v5	Version: 3.0
--	-----------------

Company: WSP	Drawn By: SUTET	Chk/Aprvd: KIRBA	Drawn Date: 31/07/2023	Status: FINAL
-----------------	--------------------	---------------------	---------------------------	------------------

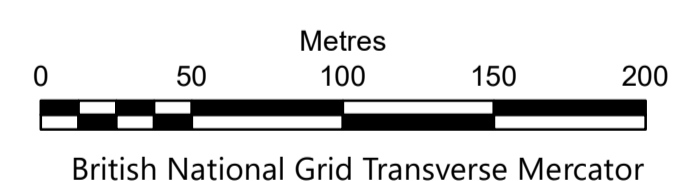


- Key**
- Development Consent Order Limits
 - Hedgerows unaffected by the proposed development**
 - Potentially Important
 - Hedgerow
 - Hedgerows which may be removed within the Order Limits**
 - Hedgerow

NOTES:
 Hedgerow identifiers are shown at the start and end of each survey as recorded during field survey
 Tree lines and linear belts of scrub are not included within these plans as they do not meet the definition of being a hedgerow



Due to scaling, some narrow areas (i.e. existing tracks) within the red line boundary may appear as a single/solid red line on the map.
 Scale is 1:2,500 when printed at A1 (native page size)



British National Grid Transverse Mercator



Rampion 2 Offshore Wind Farm
 Tree Preservation Order and Hedgerow Plan
 Sheet 26

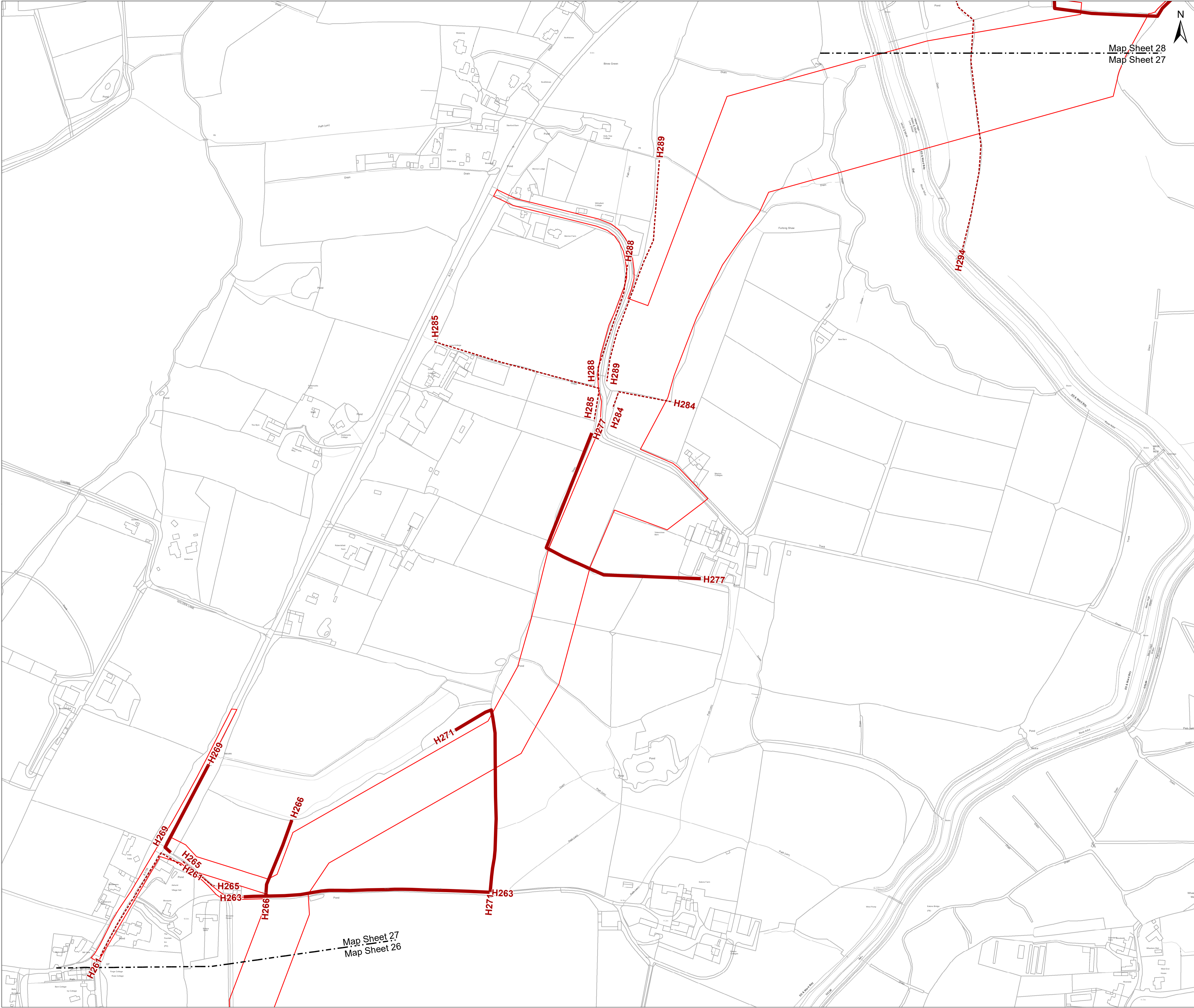
APFP Regulations: 5 (2) (l)
 Application Document Reference: 2.6

System Identifier: 42285-WSPE-ES-ON-FG-OO-7226_v5	Version: 3.0
--	-----------------

Company: WSP	Drawn By: SUTET	Chk/Aprvd: KIRBA	Drawn Date: 31/07/2023	Status: FINAL
-----------------	--------------------	---------------------	---------------------------	------------------

Map Sheet 26
Map Sheet 25

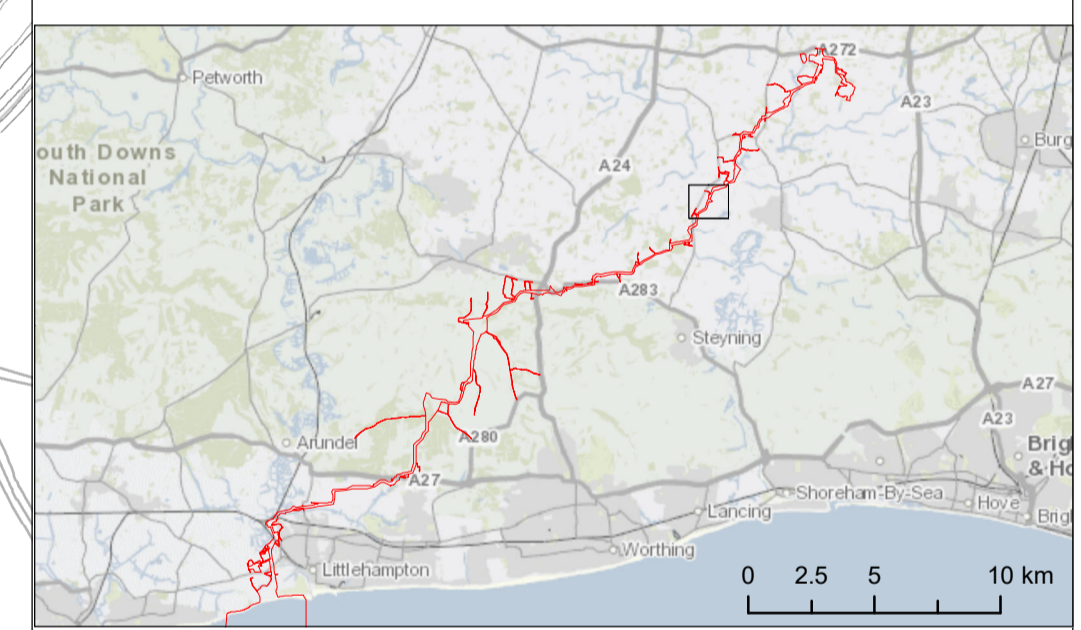
Map Sheet 27
Map Sheet 26



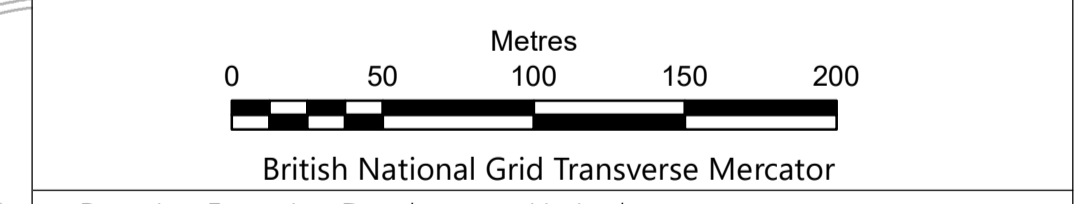
Key

- Development Consent Order Limits
- Hedgerow
- Hedgerow which may be removed within the Order Limits

NOTES:
 Hedgerow identifiers are shown at the start and end of each survey as recorded during field survey
 Tree lines and linear belts of scrub are not included within these plans as they do not meet the definition of being a hedgerow



Due to scaling, some narrow areas (i.e. existing tracks) within the red line boundary may appear as a single/solid red line on the map.
 Scale is 1:2,500 when printed at A1 (native page size)

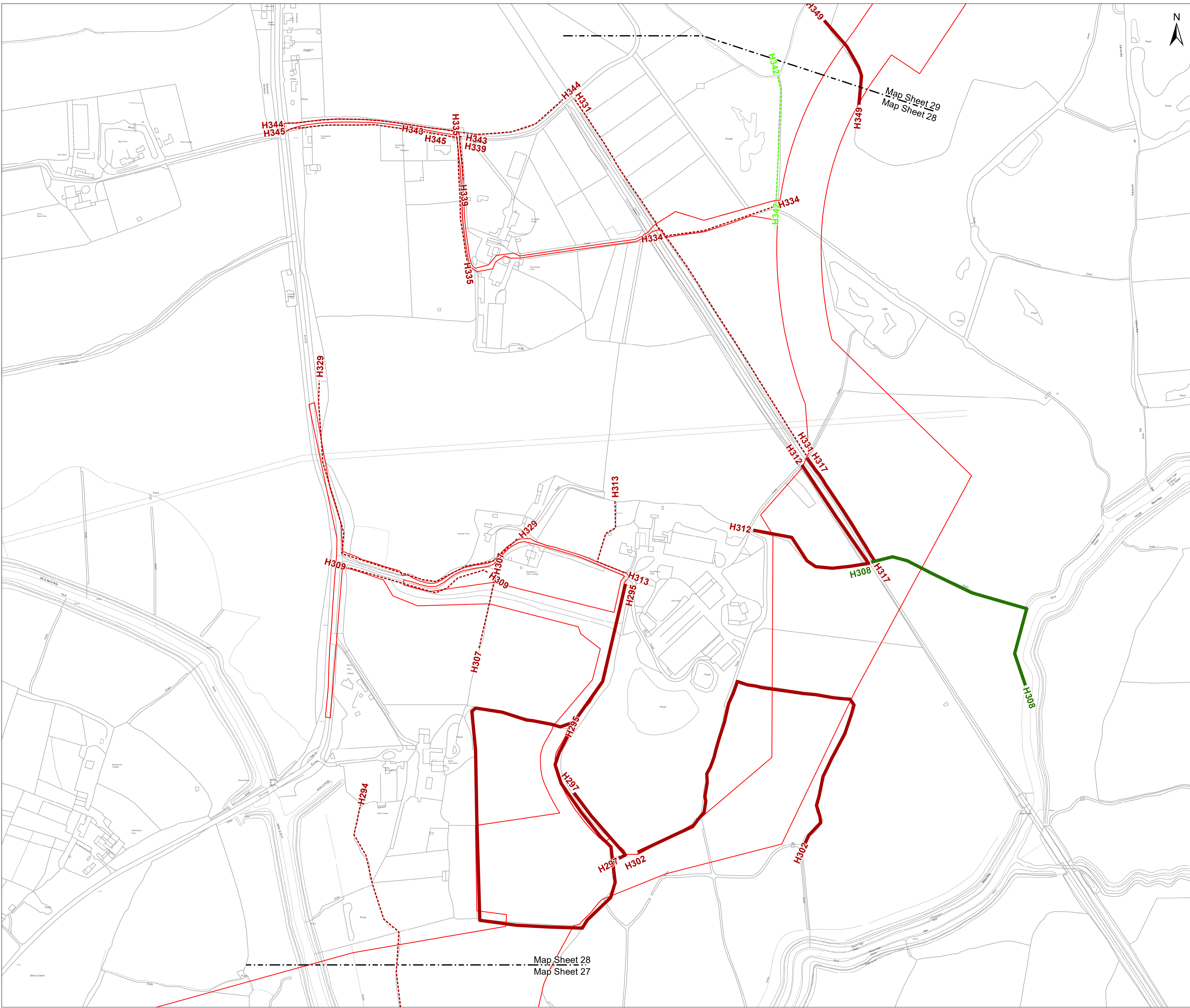


Rampion Extension Development Limited


Rampion 2 Offshore Wind Farm
 Tree Preservation Order and Hedgerow Plan
 Sheet 27

APFP Regulations: 5 (2) (l)
 Application Document Reference: 2.6

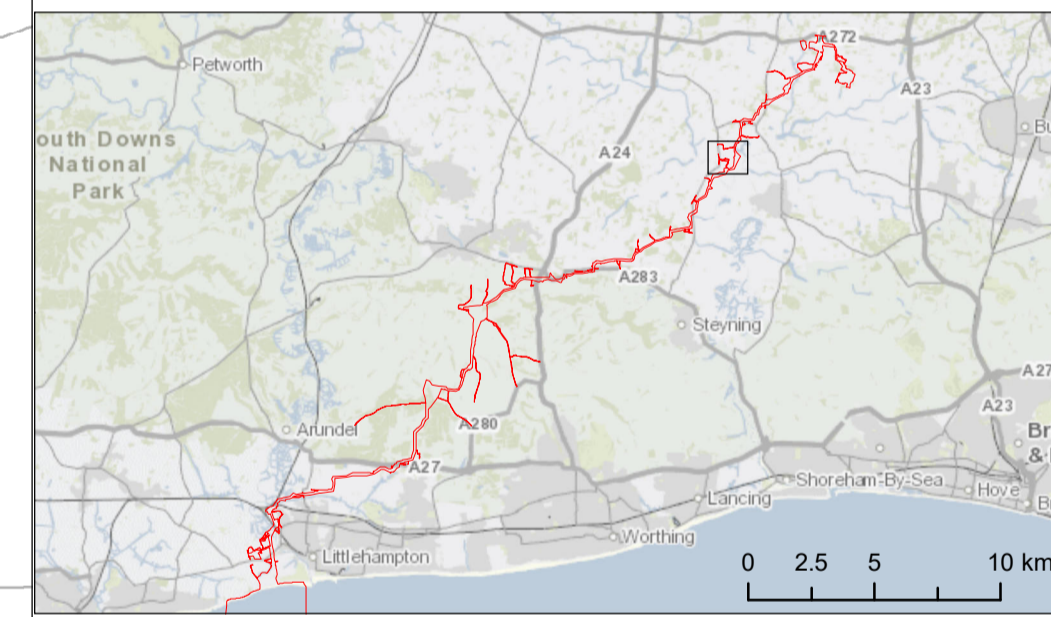
System Identifier: 42285-WSPE-ES-ON-FG-OO-7226_v5				Version: 3.0
Company:	Drawn By:	Chk/Aprvd:	Drawn Date:	Status:
WSP	SUTET	KIRBA	31/07/2023	FINAL



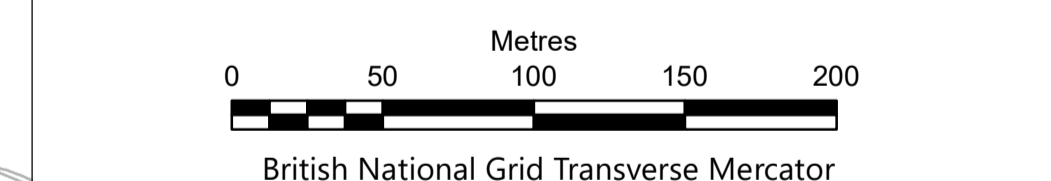
Key

- Development Consent Order Limits
- Hedgerows unaffected by the proposed development**
- - - Potentially Important
- - - Hedgerow
- Hedgerows which may be removed within the Order Limits**
- Important
- Hedgerow

NOTES:
 Hedgerow identifiers are shown at the start and end of each survey as recorded during field survey
 Tree lines and linear belts of scrub are not included within these plans as they do not meet the definition of being a hedgerow



Due to scaling, some narrow areas (i.e. existing tracks) within the red line boundary may appear as a single/solid red line on the map.
 Scale is 1:2,500 when printed at A1 (native page size)



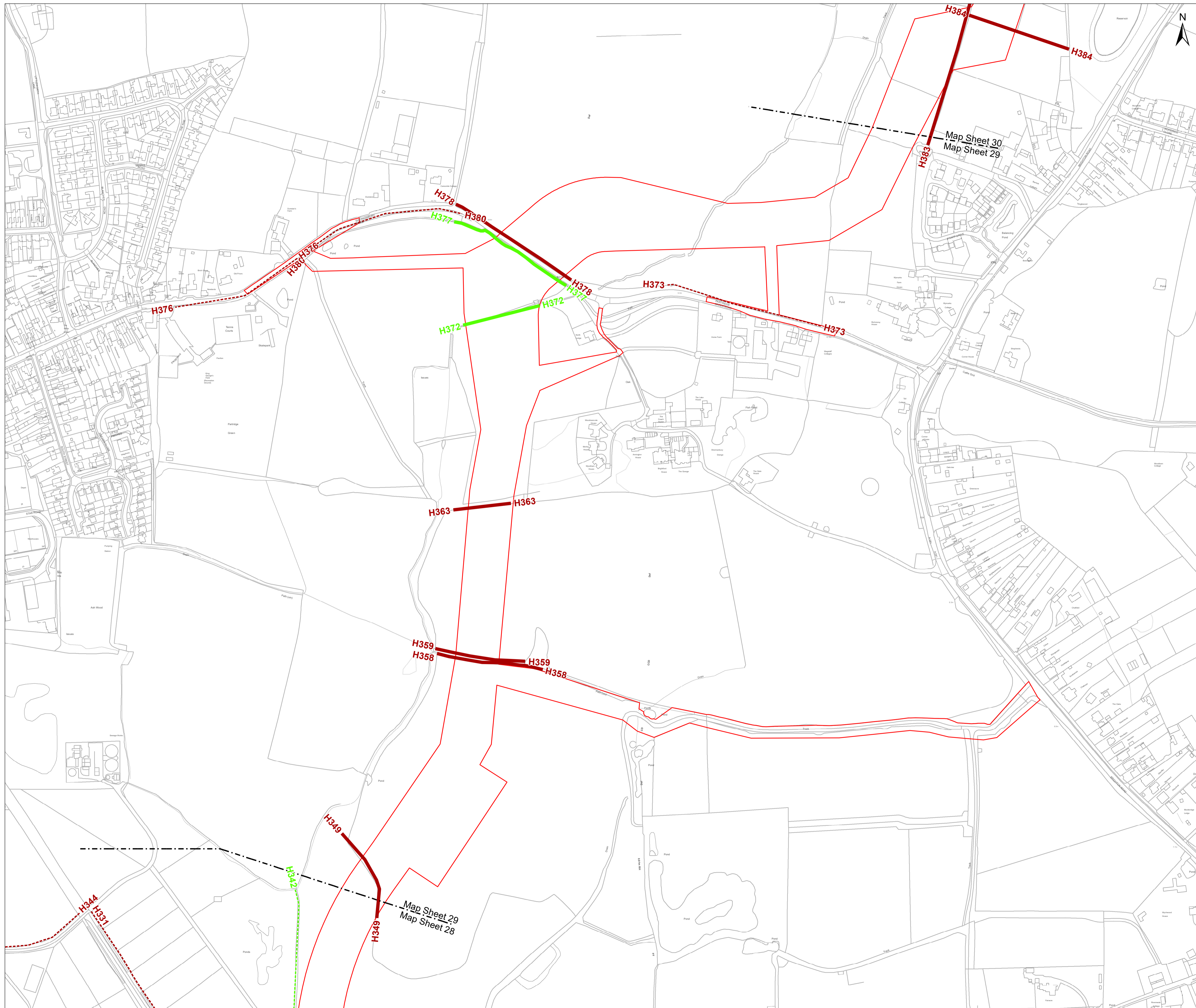
Rampion Extension Development Limited


Rampion 2 Offshore Wind Farm
 Tree Preservation Order and Hedgerow Plan
 Sheet 28

APFP Regulations: 5 (2) (l)
 Application Document Reference: 2.6

System Identifier: 42285-WSPE-ES-ON-FG-OO-7226_v5	Version: 3.0
--	-----------------

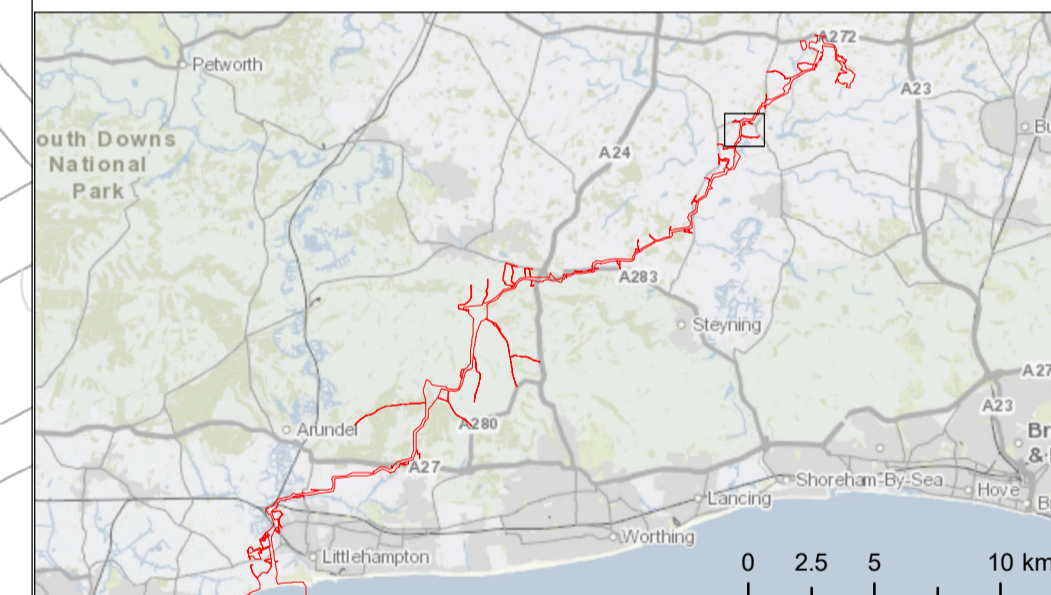
Company: WSP	Drawn By: SUTET	Chk/Aprvd: KIRBA	Drawn Date: 31/07/2023	Status: FINAL
-----------------	--------------------	---------------------	---------------------------	------------------



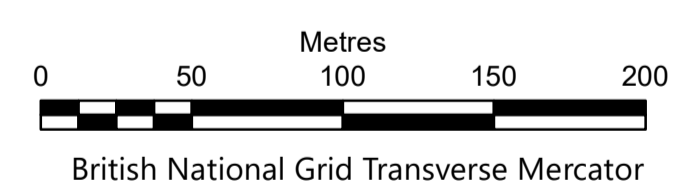
Key

- Development Consent Order Limits
- Hedgerows unaffected by the proposed development**
- - - Potentially Important
- - - Hedgerow
- Hedgerows which may be removed within the Order Limits**
- Potentially Important
- Hedgerow

NOTES:
 Hedgerow identifiers are shown at the start and end of each survey as recorded during field survey
 Tree lines and linear belts of scrub are not included within these plans as they do not meet the definition of being a hedgerow



Due to scaling, some narrow areas (i.e. existing tracks) within the red line boundary may appear as a single/solid red line on the map.
 Scale is 1:2,500 when printed at A1 (native page size)



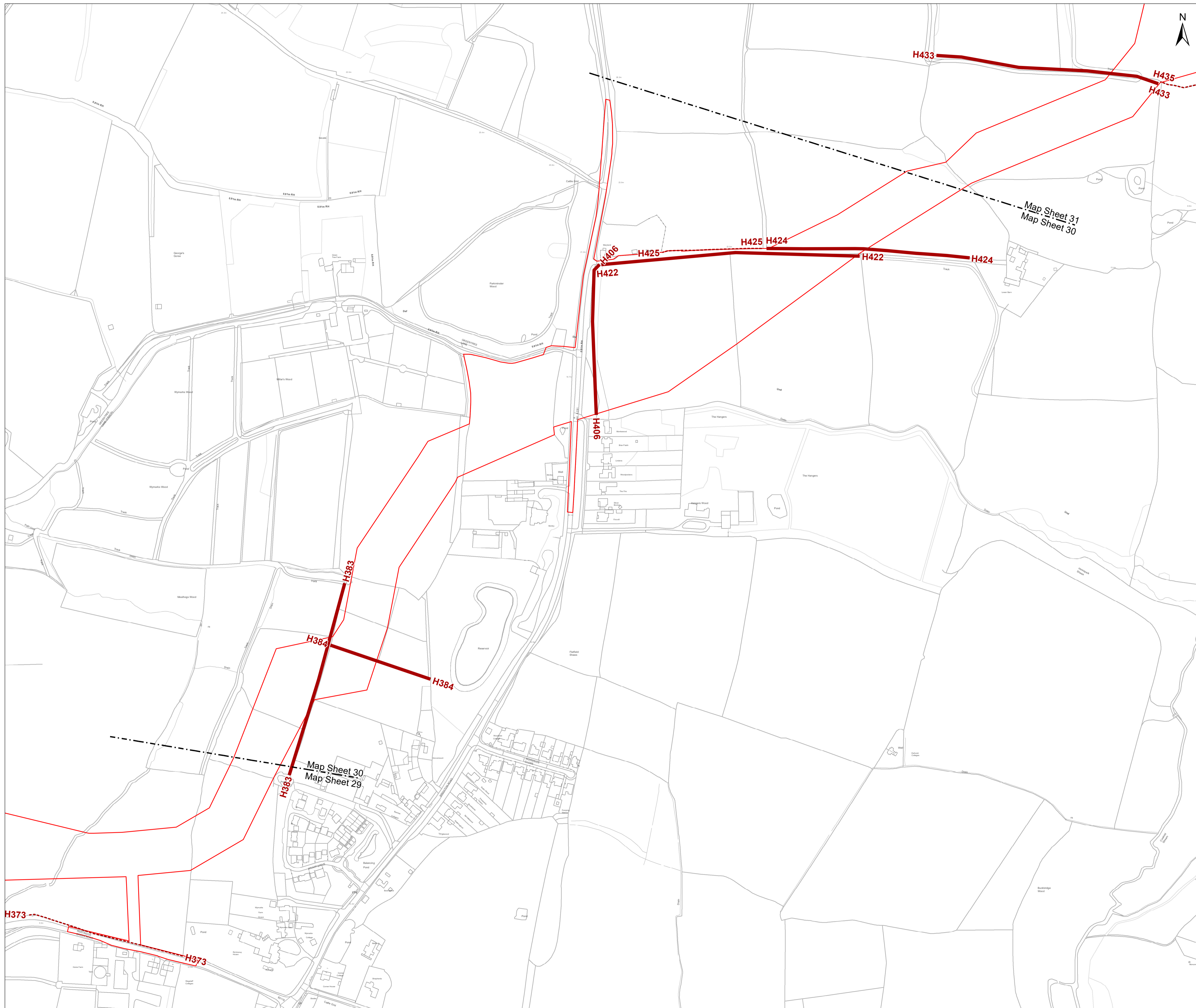
British National Grid Transverse Mercator
 Rampion Extension Development Limited

Rampion 2 Offshore Wind Farm
 Tree Preservation Order and Hedgerow Plan
 Sheet 29

APFP Regulations: 5 (2) (l)
 Application Document Reference: 2.6

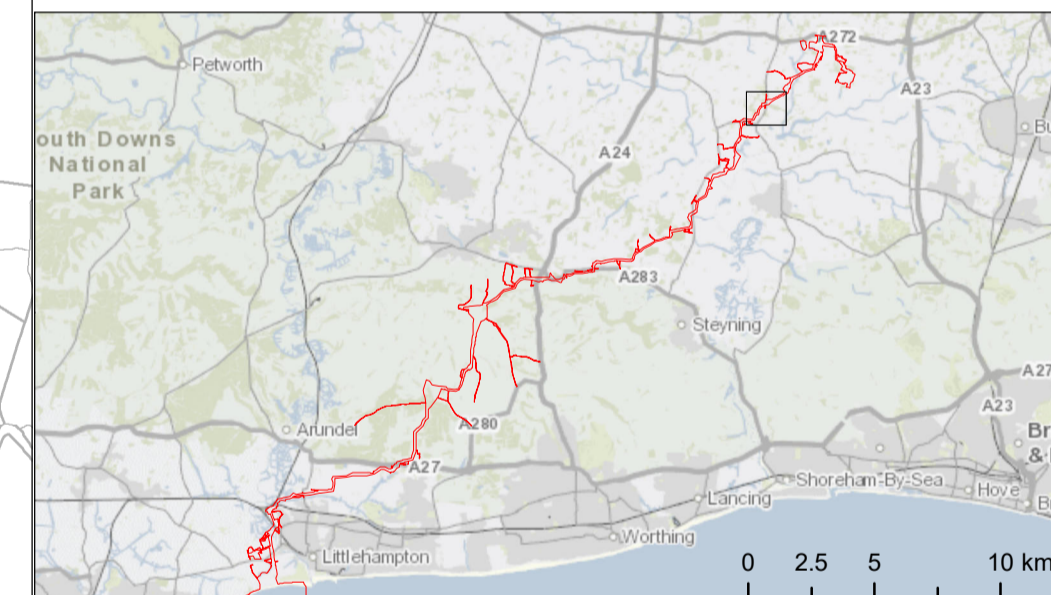
System Identifier: 42285-WSPE-ES-ON-FG-OO-7226_v5	Version: 3.0
--	-----------------

Company: WSP	Drawn By: SUTET	Chk/Aprvd: KIRBA	Drawn Date: 04/08/2023	Status: FINAL
-----------------	--------------------	---------------------	---------------------------	------------------

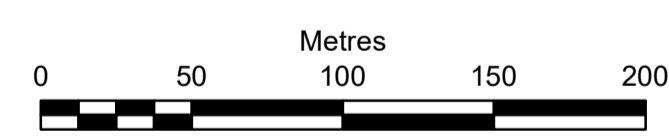


- Key**
- Development Consent Order Limits
 - Hedgerow unaffected by the proposed development
 - Hedgerow which may be removed within the Order Limits
 - Hedgerow

NOTES:
 Hedgerow identifiers are shown at the start and end of each survey as recorded during field survey
 Tree lines and linear belts of scrub are not included within these plans as they do not meet the definition of being a hedgerow



Due to scaling, some narrow areas (i.e. existing tracks) within the red line boundary may appear as a single/solid red line on the map.
 Scale is 1:2,500 when printed at A1 (native page size)



British National Grid Transverse Mercator

Rampion Extension Development Limited

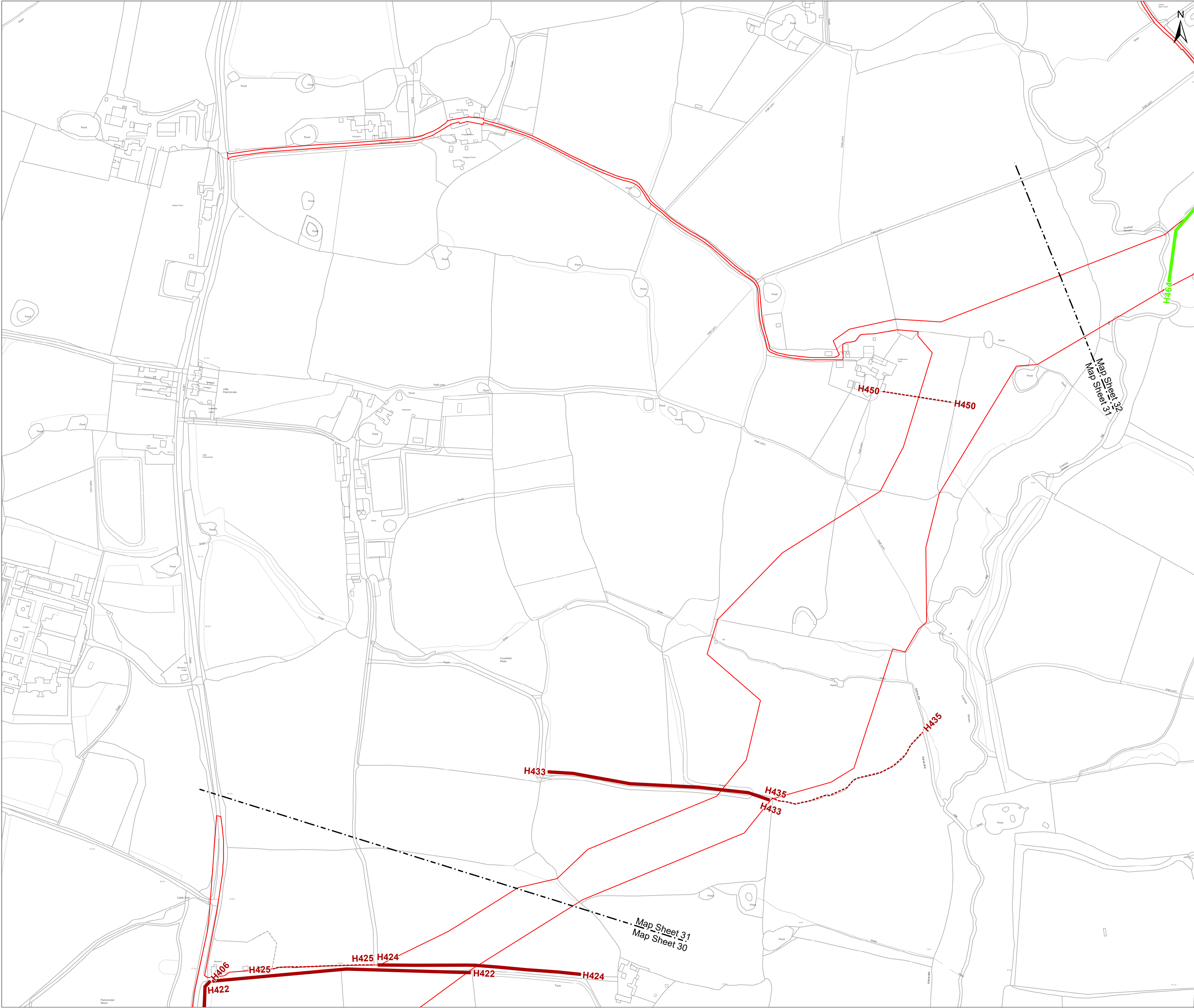


Rampion 2 Offshore Wind Farm
 Tree Preservation Order and Hedgerow Plan
 Sheet 30

APFP Regulations: 5 (2) (l)
 Application Document Reference: 2.6

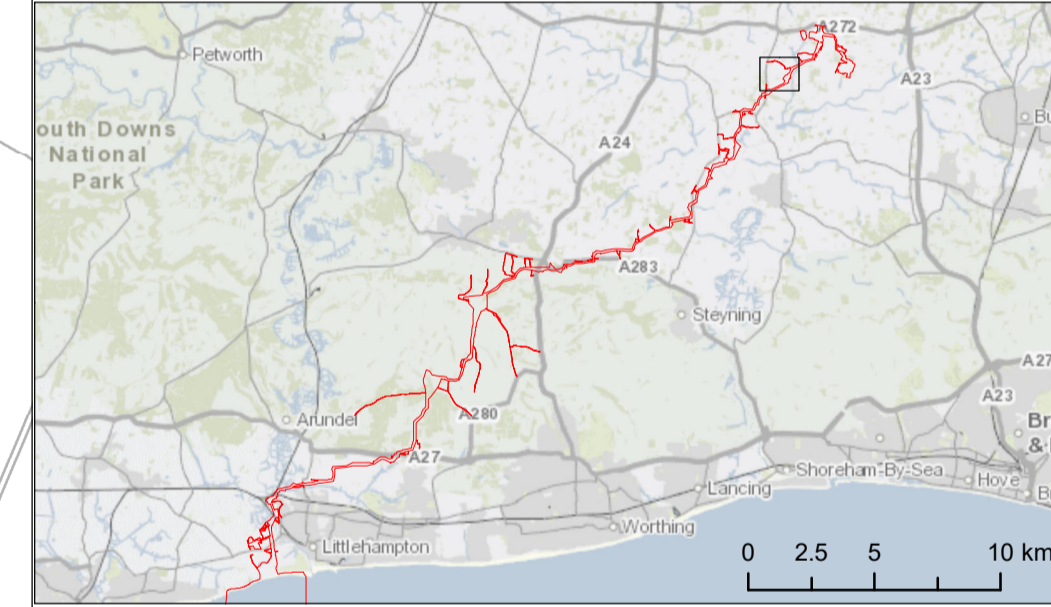
System Identifier: 42285-WSPE-ES-ON-FG-OO-7226_v5	Version: 3.0
--	-----------------

Company: WSP	Drawn By: SUTET	Chk/Prvd: KIRBA	Drawn Date: 31/07/2023	Status: FINAL
-----------------	--------------------	--------------------	---------------------------	------------------

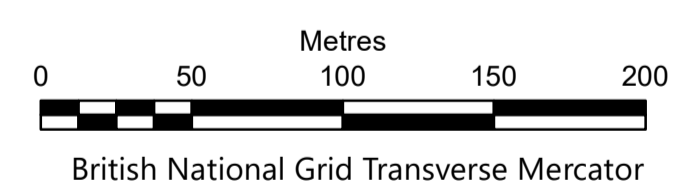


- Key**
- Development Consent Order Limits
 - Hedgerow
 - Hedgerow
 - Potentially Important
 - Hedgerow

NOTES:
 Hedgerow identifiers are shown at the start and end of each survey as recorded during field survey
 Tree lines and linear belts of scrub are not included within these plans as they do not meet the definition of being a hedgerow



Due to scaling, some narrow areas (i.e. existing tracks) within the red line boundary may appear as a single/solid red line on the map.
 Scale is 1:2,500 when printed at A1 (native page size)



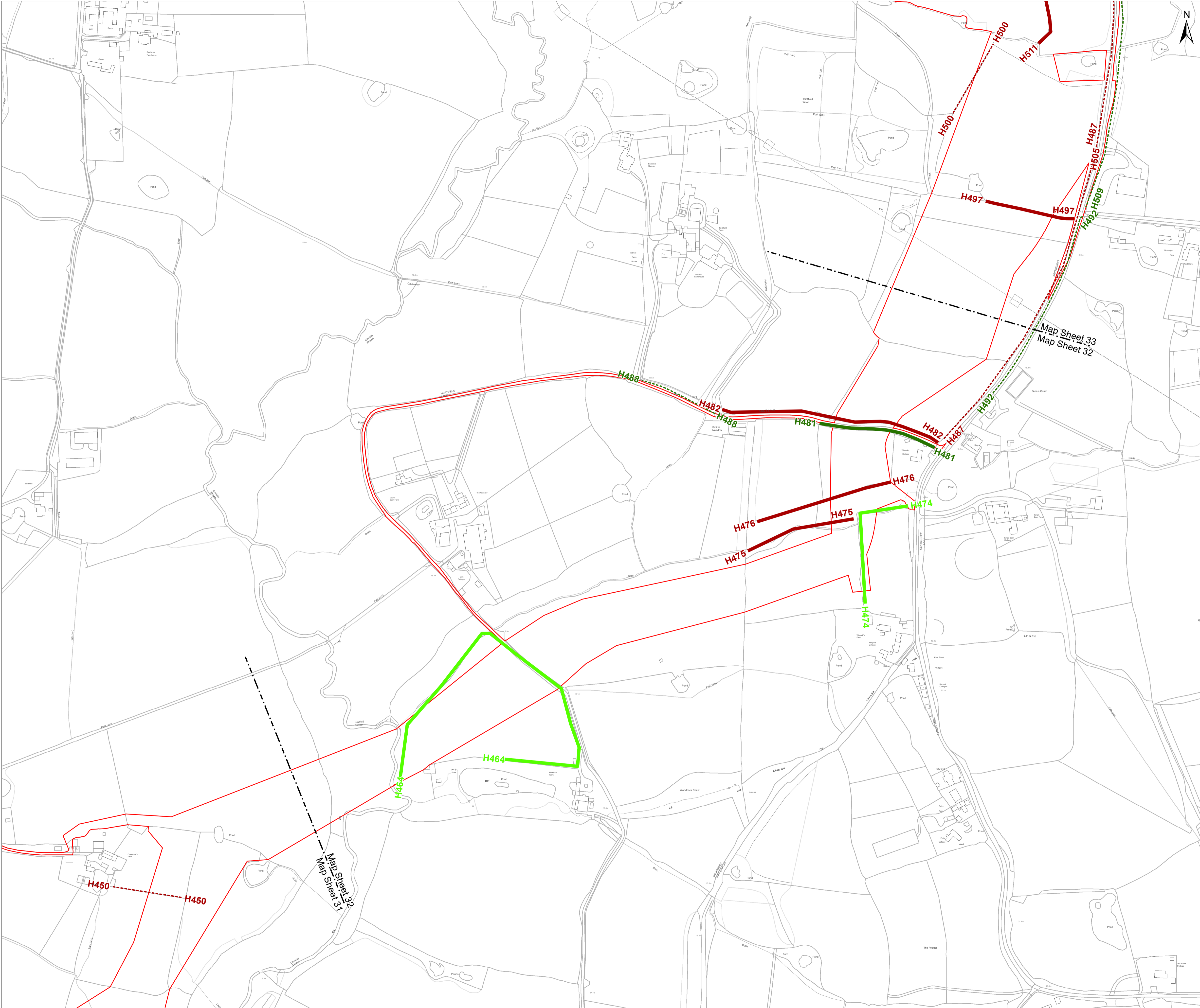
Rampion Extension Development Limited


Rampion 2 Offshore Wind Farm
 Tree Preservation Order and Hedgerow Plan
 Sheet 31

APFP Regulations: 5 (2) (l)
 Application Document Reference: 2.6

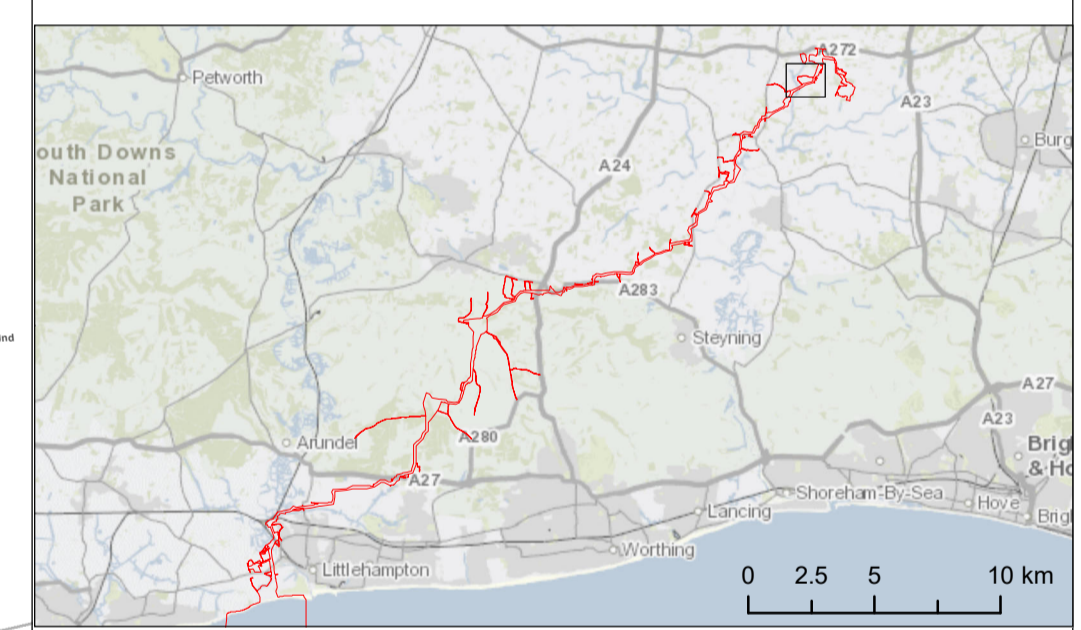
System Identifier: 42285-WSPE-ES-ON-FG-OO-7226_v5	Version: 3.0
--	-----------------

Company: WSP	Drawn By: SUTET	Chk/Aprvd: KIRBA	Drawn Date: 31/07/2023	Status: FINAL
-----------------	--------------------	---------------------	---------------------------	------------------

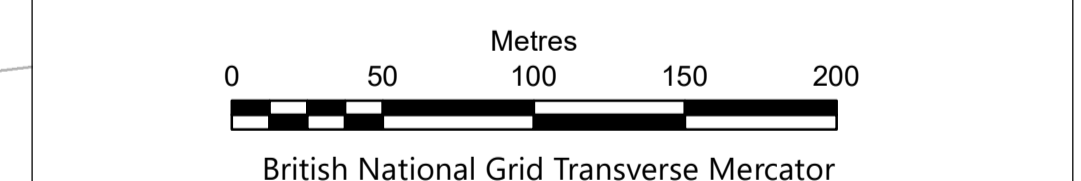


- Key**
- Development Consent Order Limits
 - Hedgerows unaffected by the proposed development**
 - Important
 - Hedgerow
 - Hedgerows which may be removed within the Order Limits**
 - Important
 - Potentially Important
 - Hedgerow

NOTES:
 Hedgerow identifiers are shown at the start and end of each survey as recorded during field survey
 Tree lines and linear belts of scrub are not included within these plans as they do not meet the definition of being a hedgerow



Due to scaling, some narrow areas (i.e. existing tracks) within the red line boundary may appear as a single/solid red line on the map.
 Scale is 1:2,500 when printed at A1 (native page size)



British National Grid Transverse Mercator
 Rampion Extension Development Limited

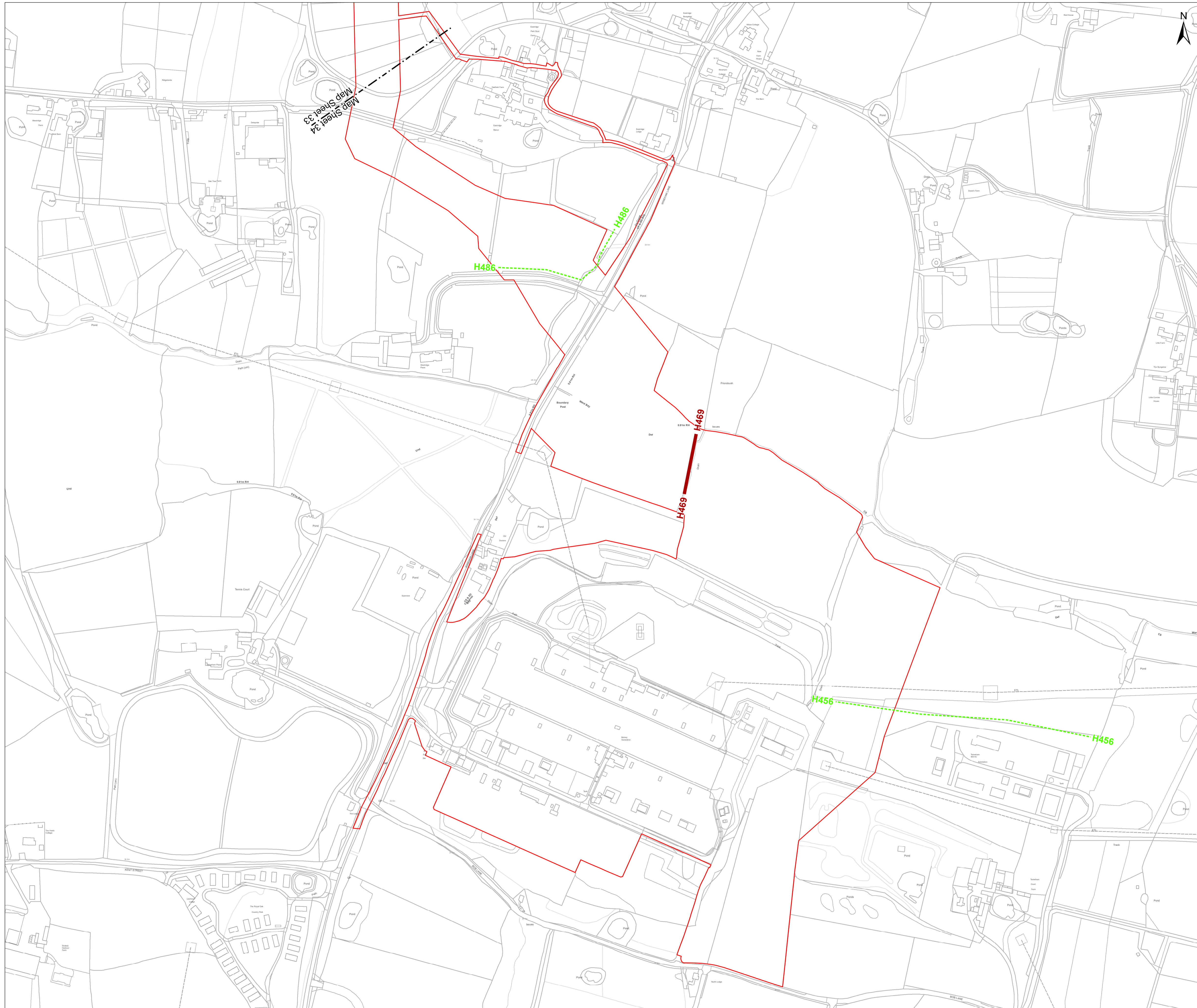


Rampion 2 Offshore Wind Farm
 Tree Preservation Order and Hedgerow Plan
 Sheet 32

APFP Regulations: 5 (2) (l)
 Application Document Reference: 2.6

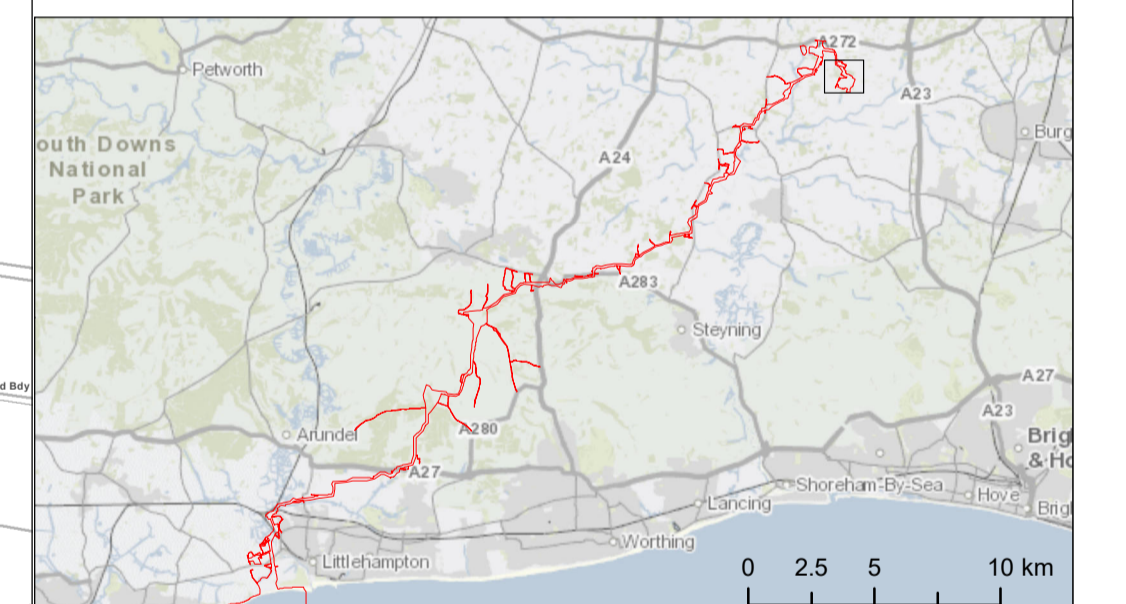
System Identifier: 42285-WSPE-ES-ON-FG-OO-7226_v5	Version: 3.0
--	-----------------

Company: WSP	Drawn By: SUTET	Chk/Aprvd: KIRBA	Drawn Date: 31/07/2023	Status: FINAL
-----------------	--------------------	---------------------	---------------------------	------------------



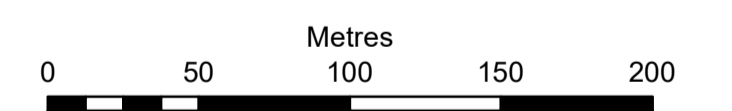
- Key**
- Development Consent Order Limits
 - Hedgerows unaffected by the proposed development
 - Potentially Important
 - Hedgerows which may be removed within the Order Limits
 - Hedgerow

NOTES:
 Hedgerow identifiers are shown at the start and end of each survey as recorded during field survey
 Tree lines and linear belts of scrub are not included within these plans as they do not meet the definition of being a hedgerow



Due to scaling, some narrow areas (i.e. existing tracks) within the red line boundary may appear as a single/solid red line on the map.

Scale is 1:2,500 when printed at A1 (native page size)



British National Grid Transverse Mercator

Rampion Extension Development Limited



Rampion 2 Offshore Wind Farm
 Tree Preservation Order and Hedgerow Plan
 Sheet 34

APFP Regulations: 5 (2) (l)
 Application Document Reference: 2.6

System Identifier: 42285-WSPE-ES-ON-FG-OO-7226_v5	Version: 3.0
--	-----------------

Company: WSP	Drawn By: SUTET	Chk/Aprvd: KIRBA	Drawn Date: 31/07/2023	Status: FINAL
-----------------	--------------------	---------------------	---------------------------	------------------

Page intentionally blank

